


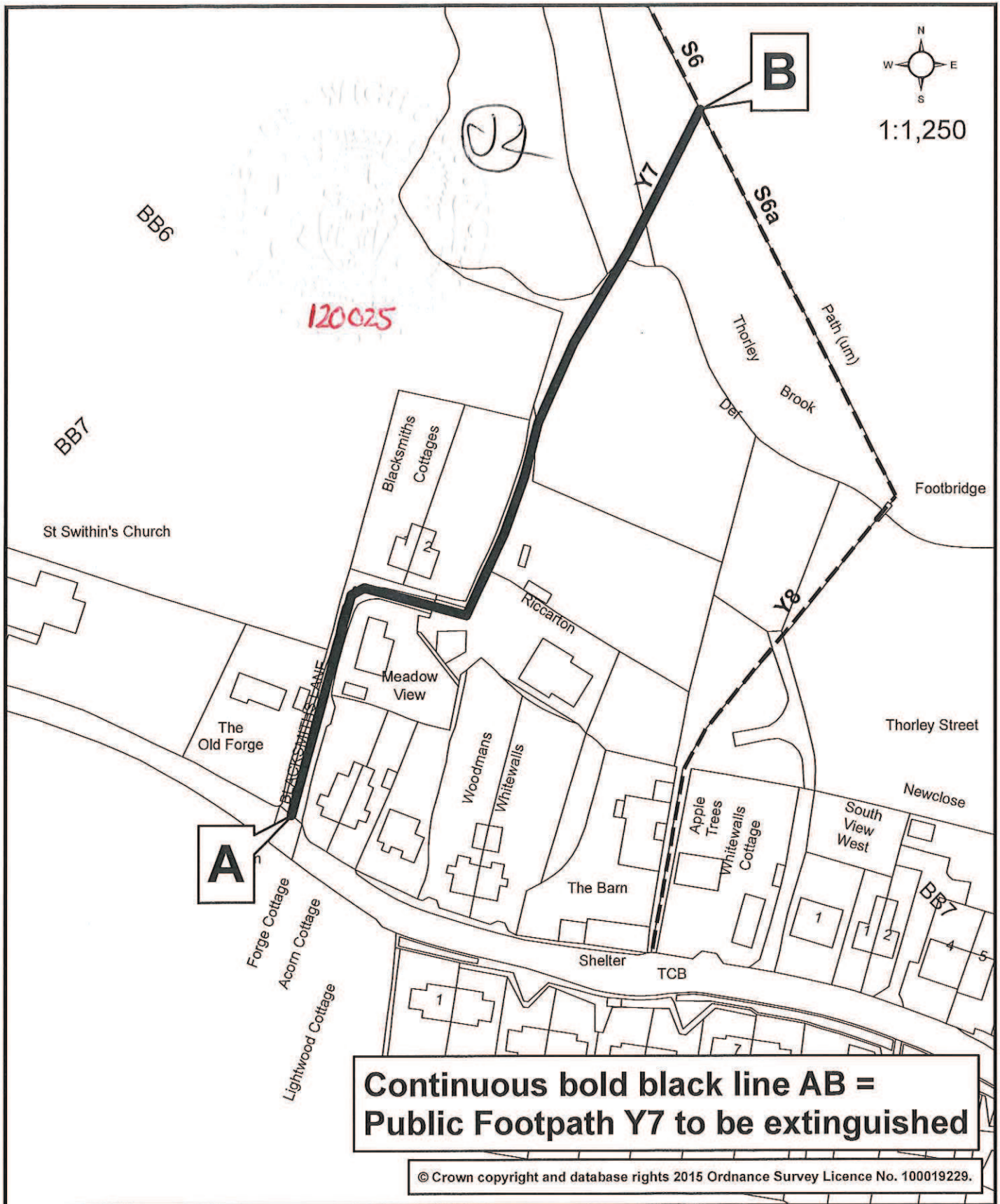


1:5,000

109393

Handwritten signature

 <p>ISLE of WIGHT</p>	<p>THE ISLE OF WIGHT COUNCIL Directorate of Environment and Neighbourhoods Director Stuart Love Engineering Services Enterprise House, St Cross Business Park Newport IW, PO30 5WB</p>	<p>Highways Act 1980 s25 Scale 1/5000</p> <p>ISLE OF WIGHT COUNCIL PUBLIC FOOTPATH CREATION AGREEMENT - TAPNELL FARM</p> <p>Based upon (or reproduced from) the OS Mastermap with the permission of the Controller of HM Stationary Office Crown copyright reserved. Ordnance Survey Licence: No 100019229.2008</p>
--	---	--



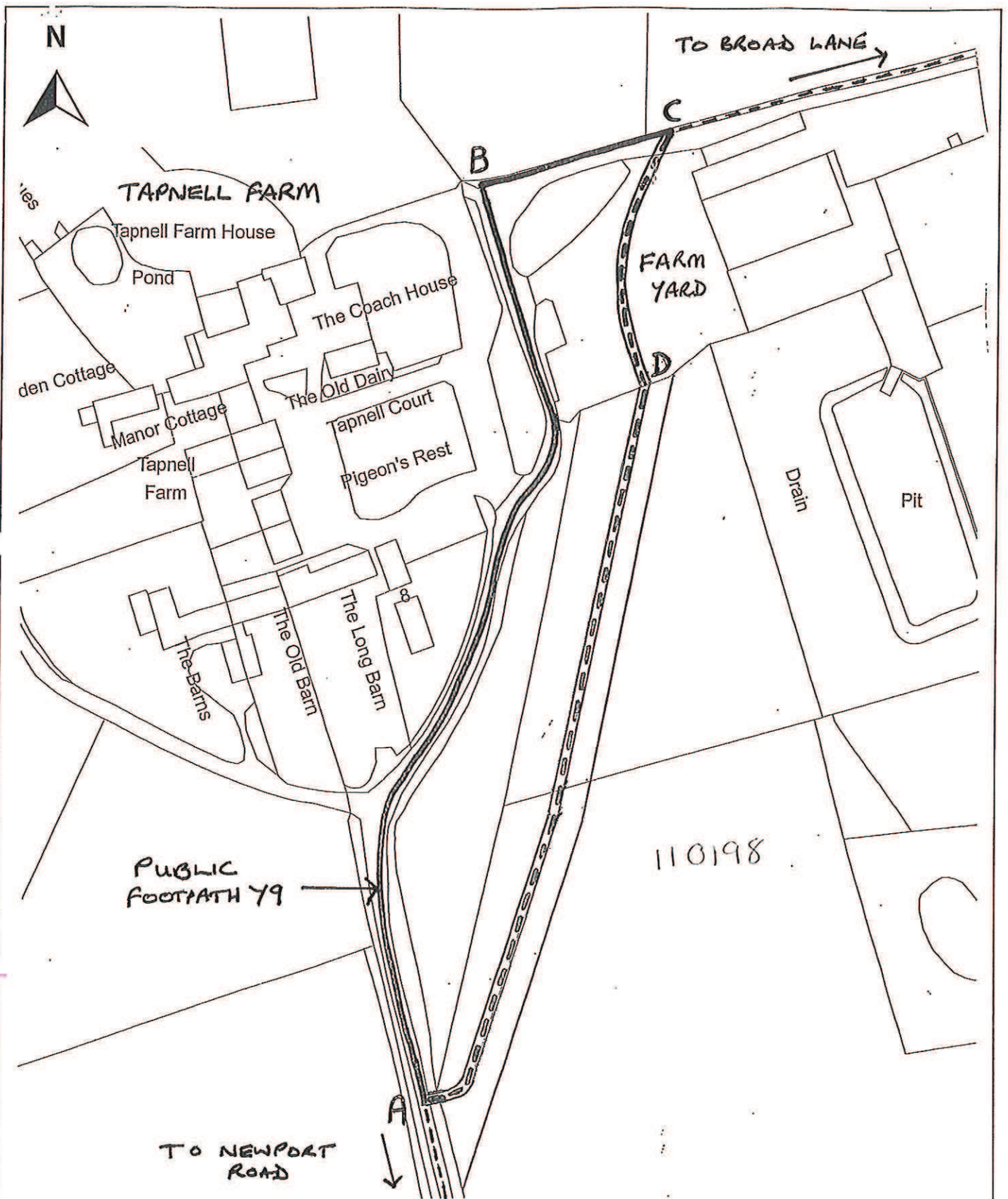
**Continuous bold black line AB =
Public Footpath Y7 to be extinguished**

© Crown copyright and database rights 2015 Ordnance Survey Licence No. 100019229.



ISLE OF WIGHT COUNCIL
 Alex Minns
 Head of Commercial Services
 Directorate of Place
 County Hall
 High Street
 Newport
 Isle of Wight, PO30 1UD

Highways Act 1980 s118
 ISLE OF WIGHT COUNCIL
 PUBLIC FOOTPATH Y7
 BLACKSMITH'S LANE
 THORLEY YARMOUTH
 ISLE OF WIGHT
 EXTINGUISHMENT
 ORDER NO. 1 2016



Route to be extinguished ABC (bold continuous line)
 Route to be created ADC (bold dashed line)

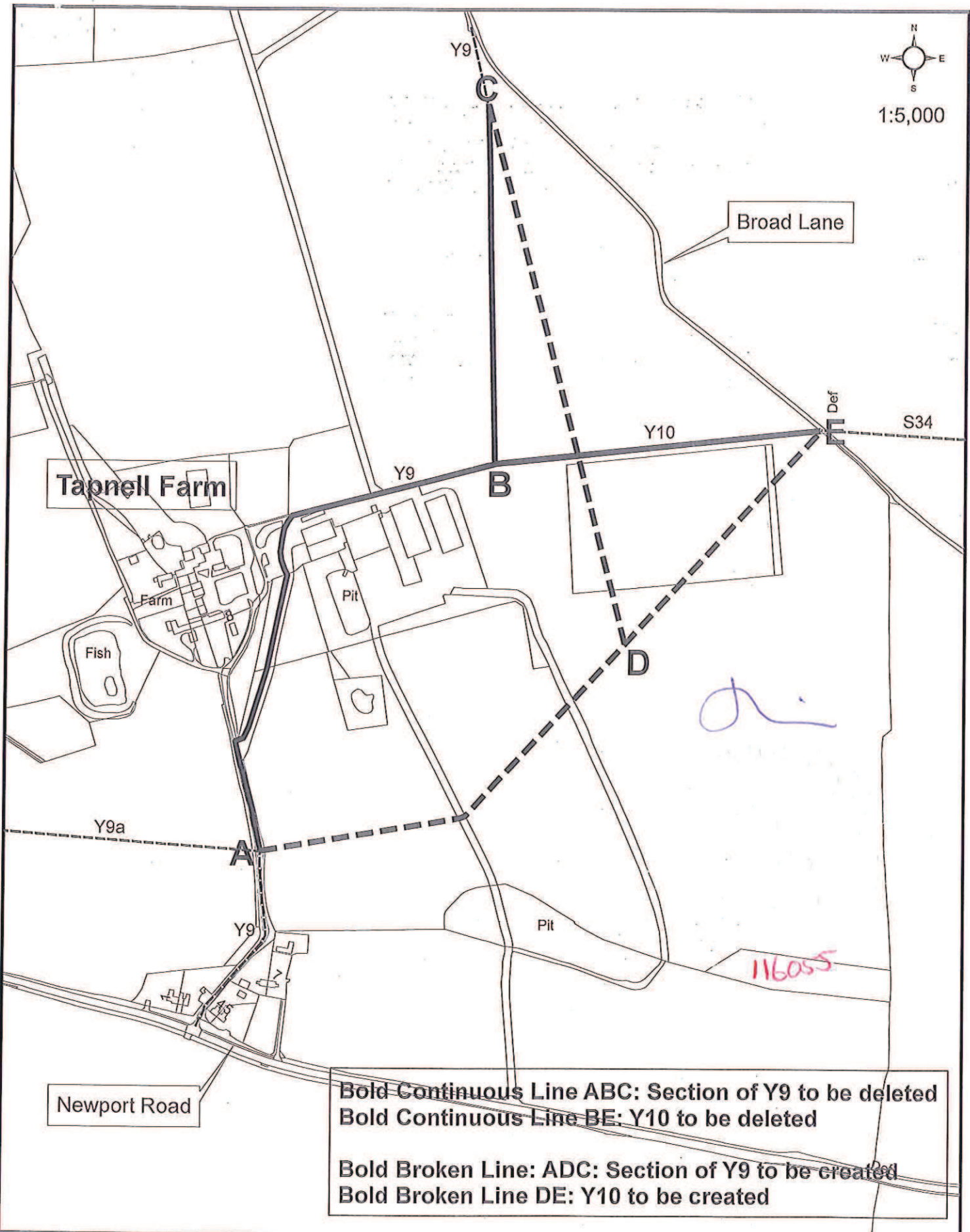


THE ISLE OF WIGHT COUNCIL
 Directorate of Economy and Environment
 Director Stuart Love
 Engineering Services
 Enterprise House, St Cross Business Park,
 Newport, Isle of Wight, PO30 5WB

Highways Act 1980 s119 scale 1/1250
 ISLE OF WIGHT COUNCIL PUBLIC FOOTPATH
 Y9 TAPNELL FARM YARMOUTH ISLE OF
 WIGHT DIVERSION ORDER NO 1 2011
 Based upon (or reproduced from) the OS digital mapping with the
 permission of the Controller of HM Stationary Office Crown
 copyright reserved. Ordnance Survey Licence: No 100019229.2008



1:5,000

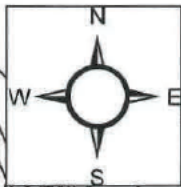


Bold Continuous Line ABC: Section of Y9 to be deleted
Bold Continuous Line BE: Y10 to be deleted
Bold Broken Line: ADC: Section of Y9 to be created
Bold Broken Line DE: Y10 to be created

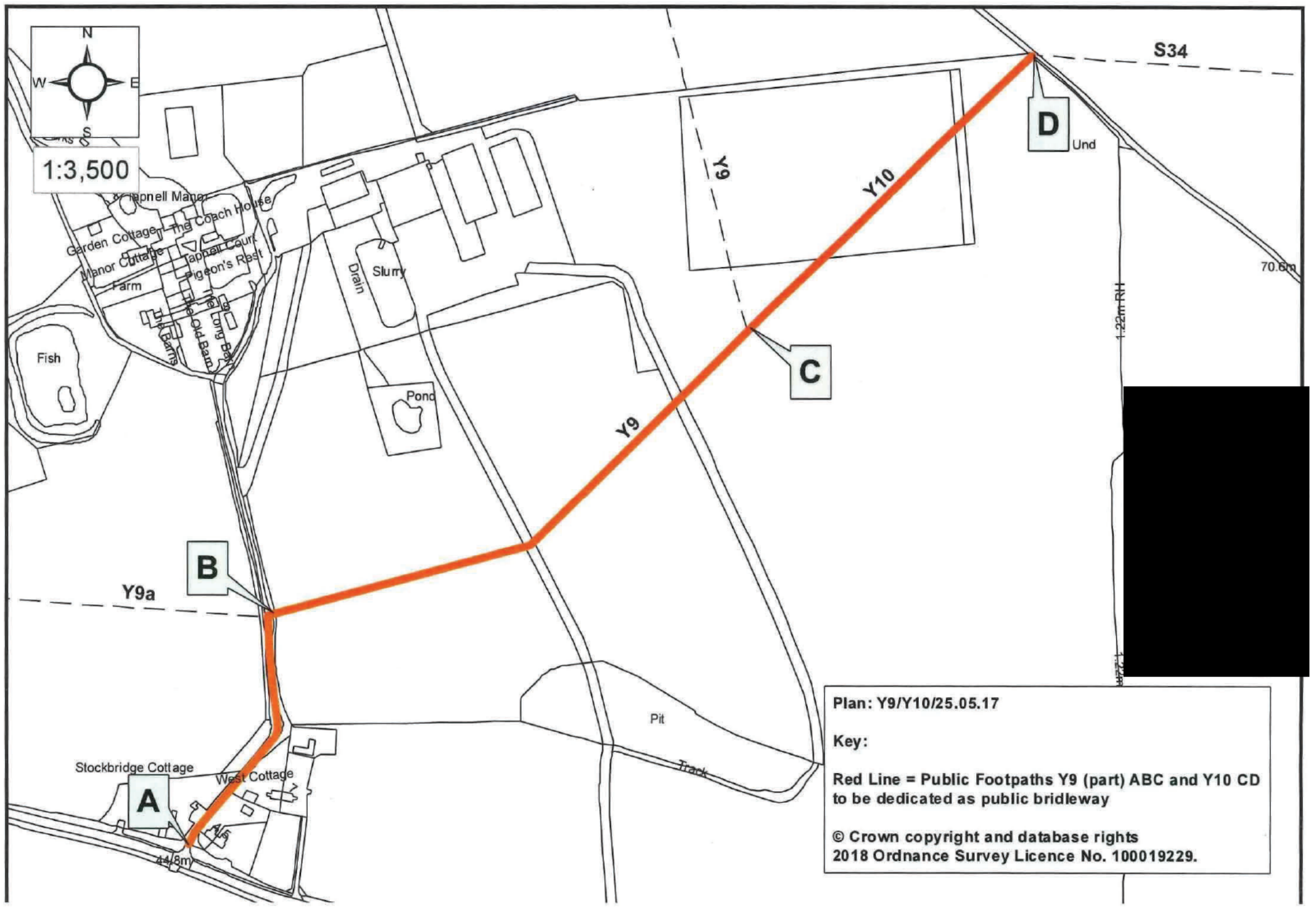


THE ISLE OF WIGHT COUNCIL
Mr Alex Minns, Strategic Manager
Recreation, Leisure & Public Spaces
Enterprise House
St Cross Business Park, Monks Brook
Newport, Isle of Wight
PO30 5WB

Highways Act 1980 s119
ISLE OF WIGHT COUNCIL PUBLIC FOOTPATHS Y9 & Y10 TAPNELL FARM YARMOUTH ISLE OF WIGHT DIVERSION ORDER No. 1 2014
Based upon (or reproduced from) the OS digital mapping with the permission of the Controller of HM Stationary Office Crown copyright reserved. Ordnance Survey Licence: No 100019229.



1:3,500



Plan: Y9/Y10/25.05.17

Key:

Red Line = Public Footpaths Y9 (part) ABC and Y10 CD to be dedicated as public bridleway


© Crown copyright and database rights
2018 Ordnance Survey Licence No. 100019229.

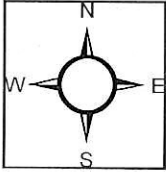


1:5,000

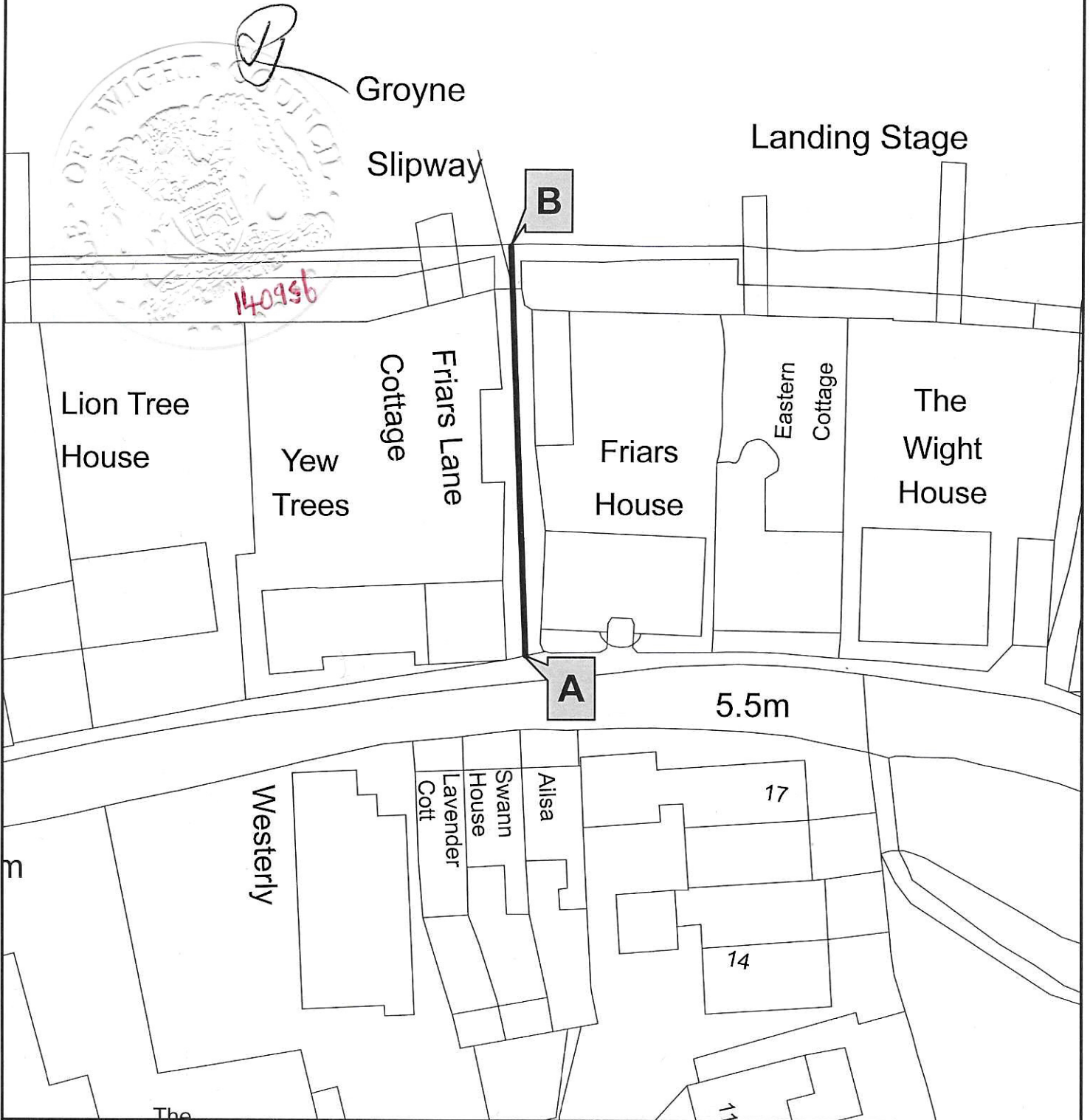
109393

Handwritten signature

 <p>ISLE of WIGHT</p>	<p>THE ISLE OF WIGHT COUNCIL Directorate of Environment and Neighbourhoods Director Stuart Love Engineering Services Enterprise House, St Cross Business Park Newport IW, PO30 5WB</p>	<p>Highways Act 1980 s25 Scale 1/5000</p> <p>ISLE OF WIGHT COUNCIL PUBLIC FOOTPATH CREATION AGREEMENT - TAPNELL FARM</p> <p>Based upon (or reproduced from) the OS Mastermap with the permission of the Controller of HM Stationary Office Crown copyright reserved. Ordnance Survey Licence: No 100019229.2008</p>
--	---	--



Bold Black Continuous Line AB = Public Footpath to be added to Definitive Map



Colin Rowland, Director of Neighbourhoods
County Hall
High Street
Newport
Isle of Wight
PO30 1UD

WILDLIFE AND COUNTRYSIDE ACT 1981

ISLE OF WIGHT DEFINITIVE MAP AND STATEMENT 2000

ISLE OF WIGHT COUNCIL FRIARS LANE YARMOUTH
ISLE OF WIGHT MODIFICATION ORDER 2021

Scale: 1:500

© Crown copyright and database rights 2022 Ordnance
Survey Licence No. 100019229.