

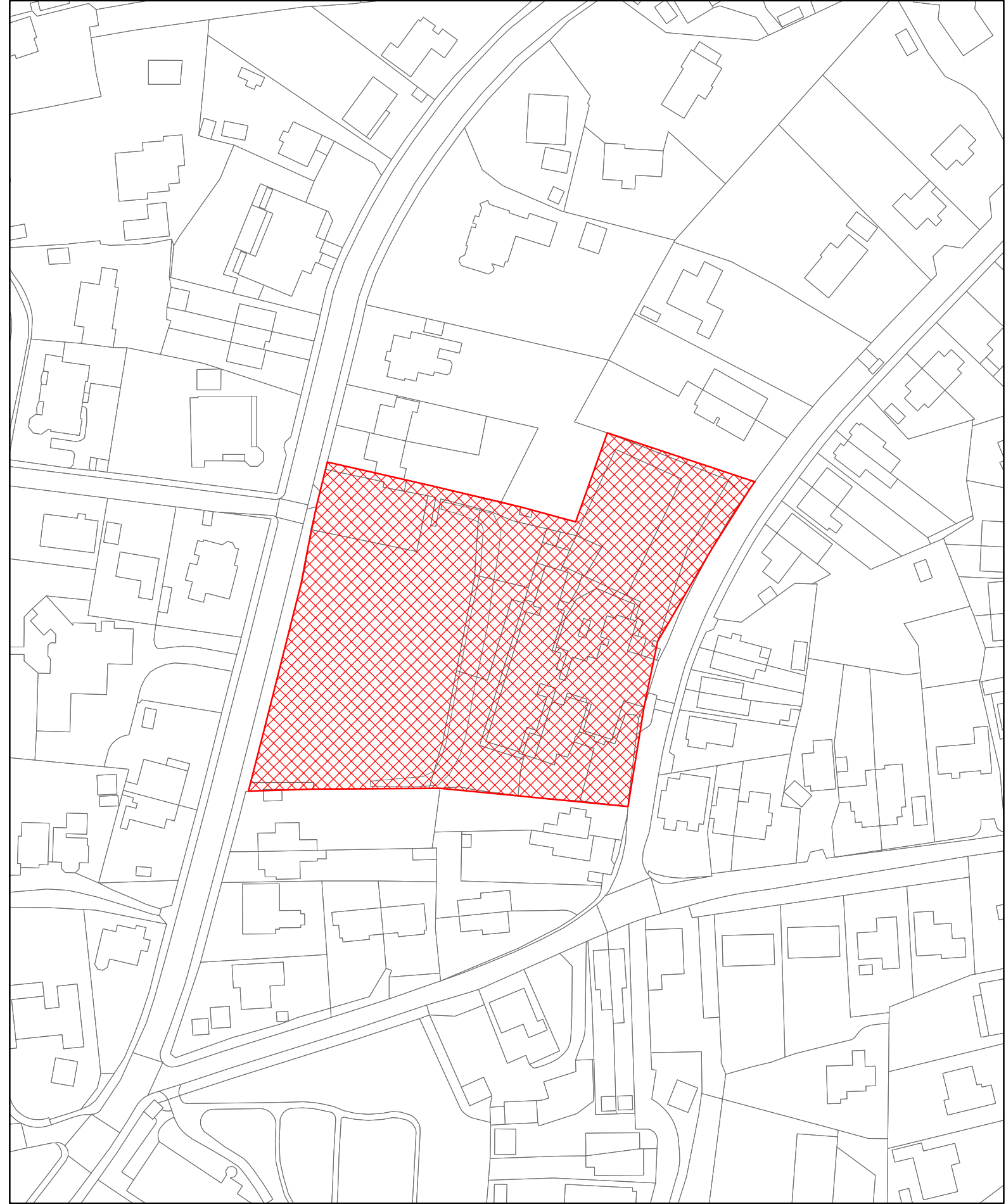
## **Island Planning Strategy**

**Regulation 19 July 2024**

### **IPS Policy H2 & IPS Appendix 2:**

**Sites allocated for Housing (without planning permission)**

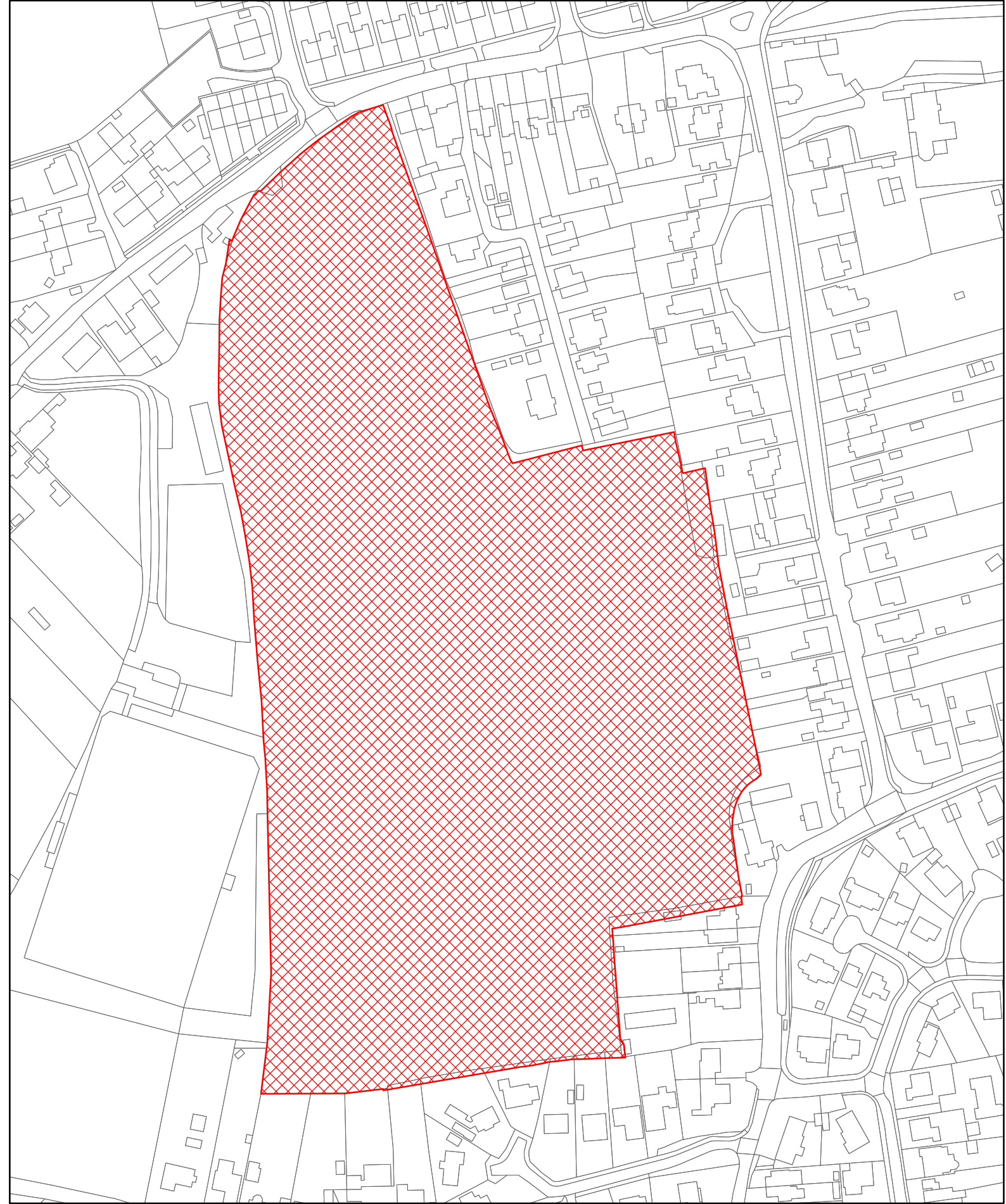
**Map booklet**



HA002  
Land and School buildings at Weston Primary School  
Weston Road, Totland



(c) Crown copyright and  
database rights 2018  
Ordnance Survey  
100019229

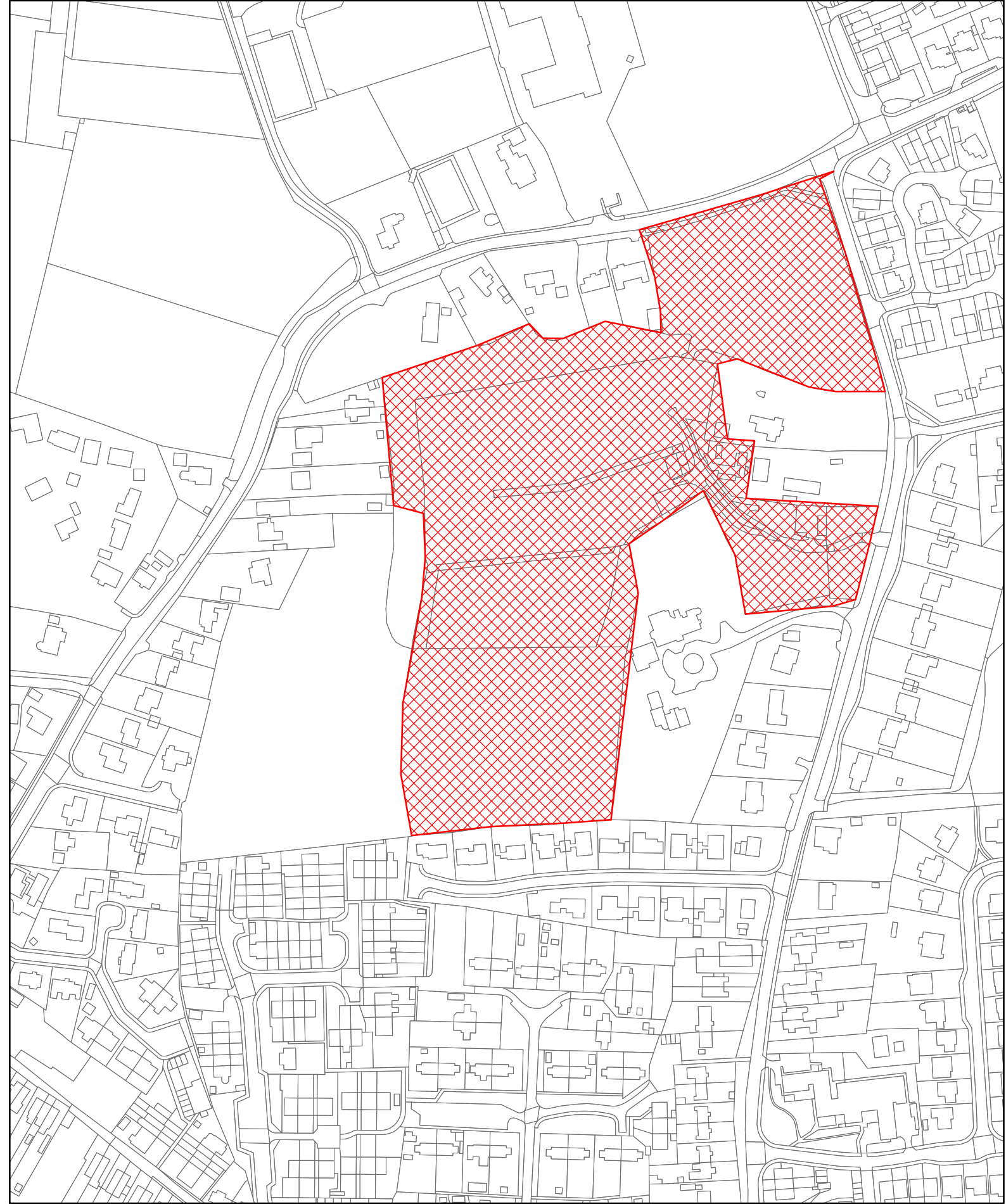


HA005

Land to the east of Football Club, Camp Road, Freshwater



(c) Crown copyright and  
database rights 2018  
Ordnance Survey  
100019229

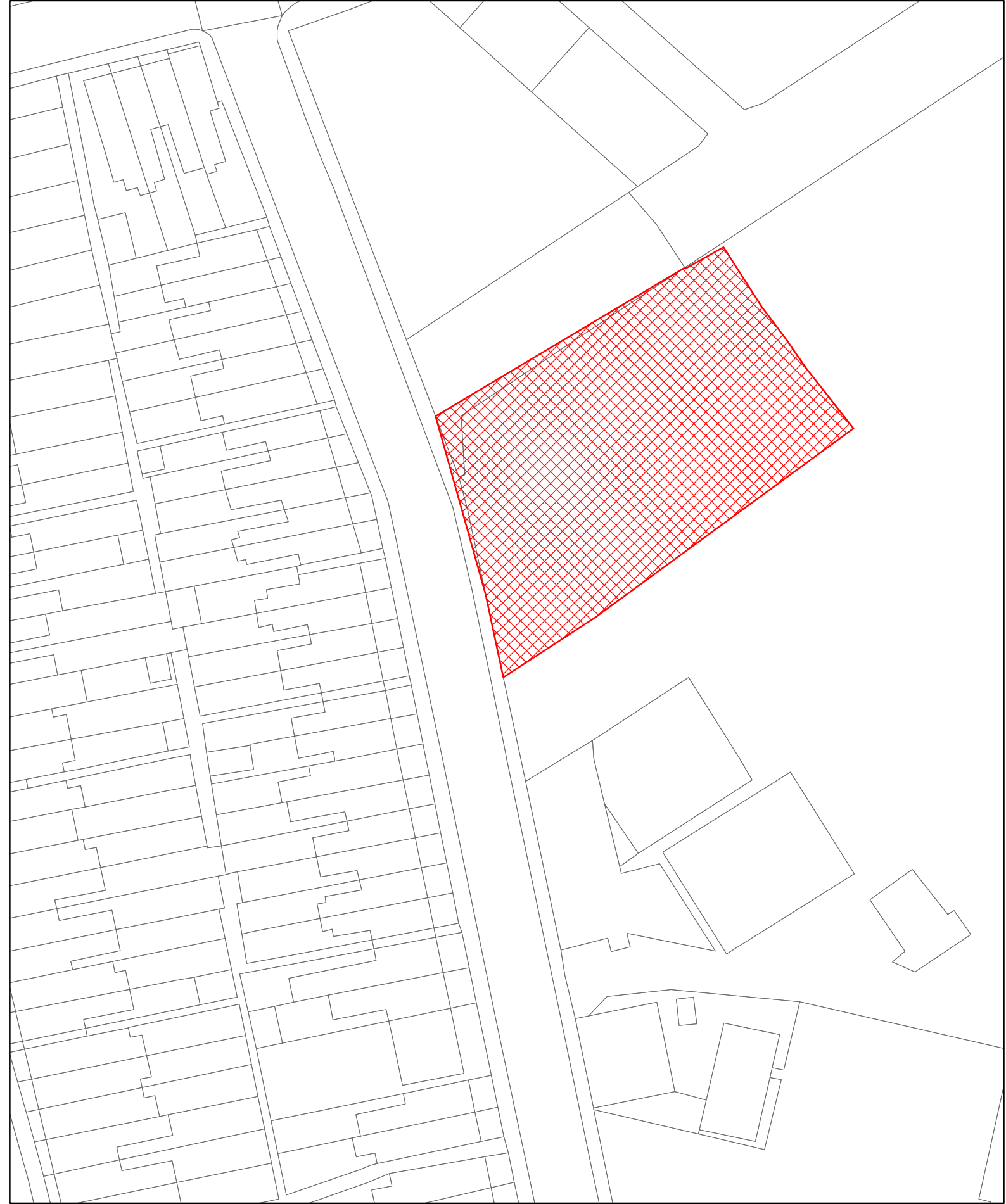


HA006  
Heathfield Campsite, Heathfield Road, Freshwater



(c) Crown copyright and  
database rights 2018  
Ordnance Survey  
100019229

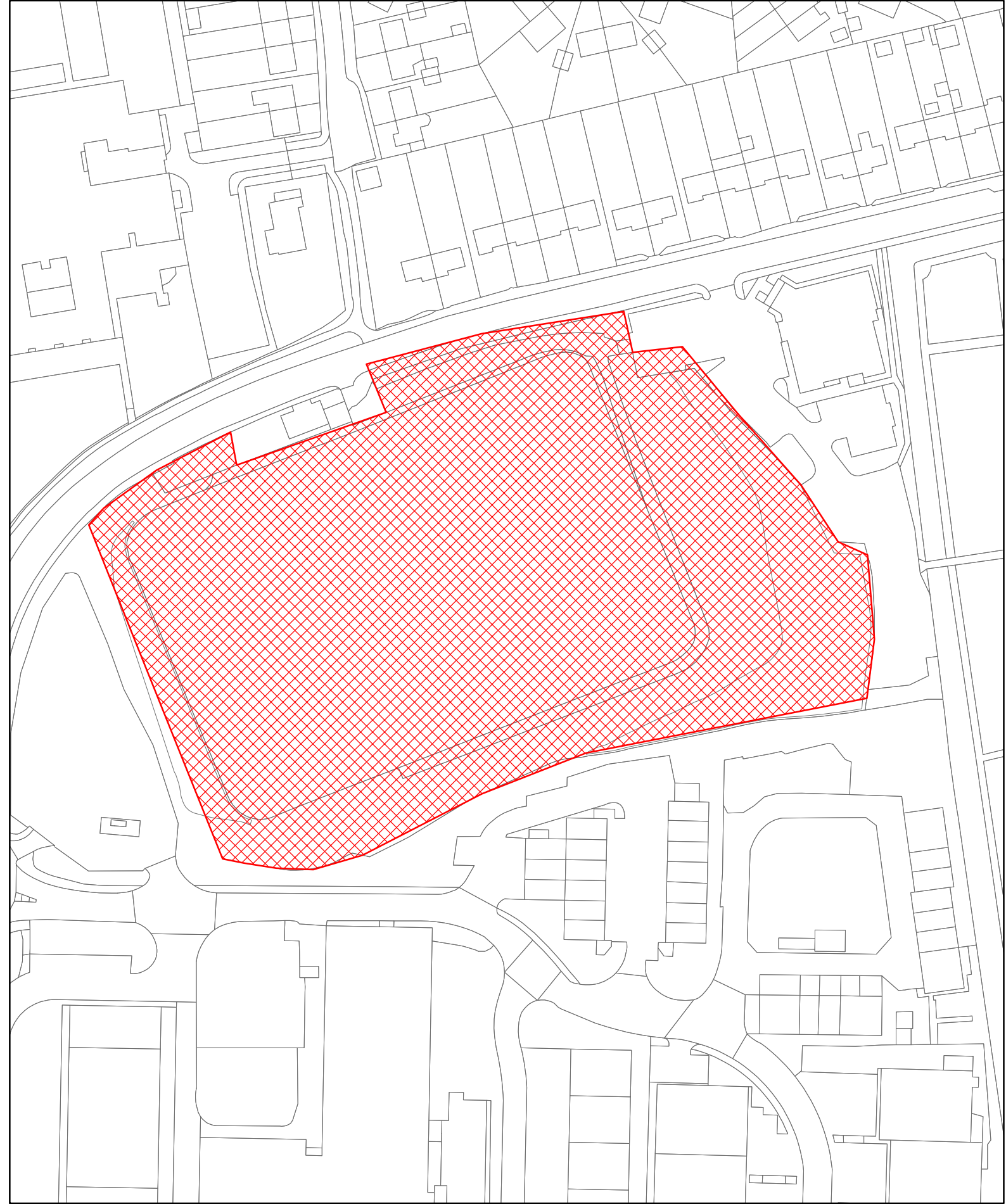




HA018  
Green Gate Industrial Estate, Thetis Road, Cowes



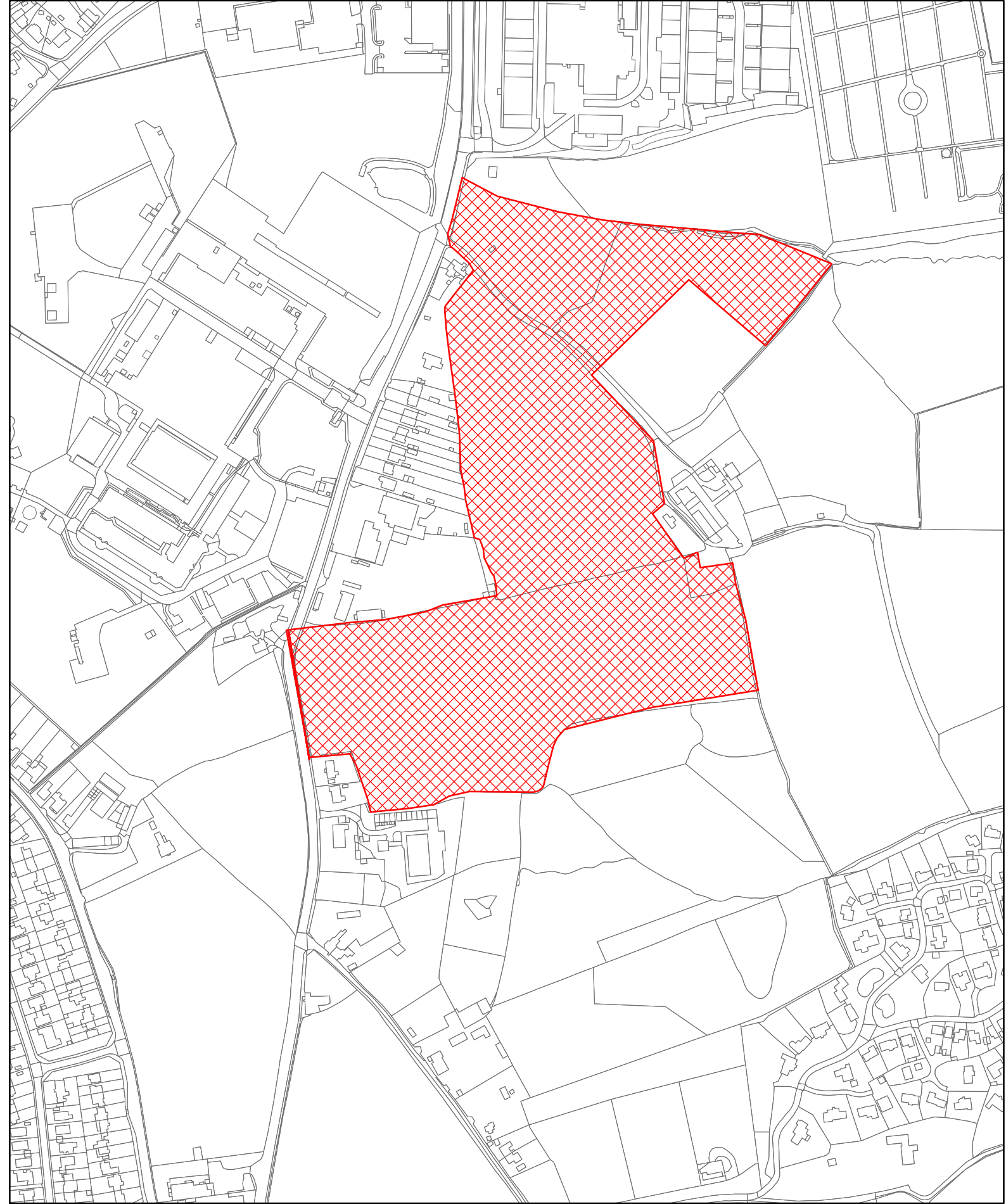
(c) Crown copyright and  
database rights 2018  
Ordnance Survey  
100019229



HA020  
Former Somerton Reservoir, Newport Road, Cowes



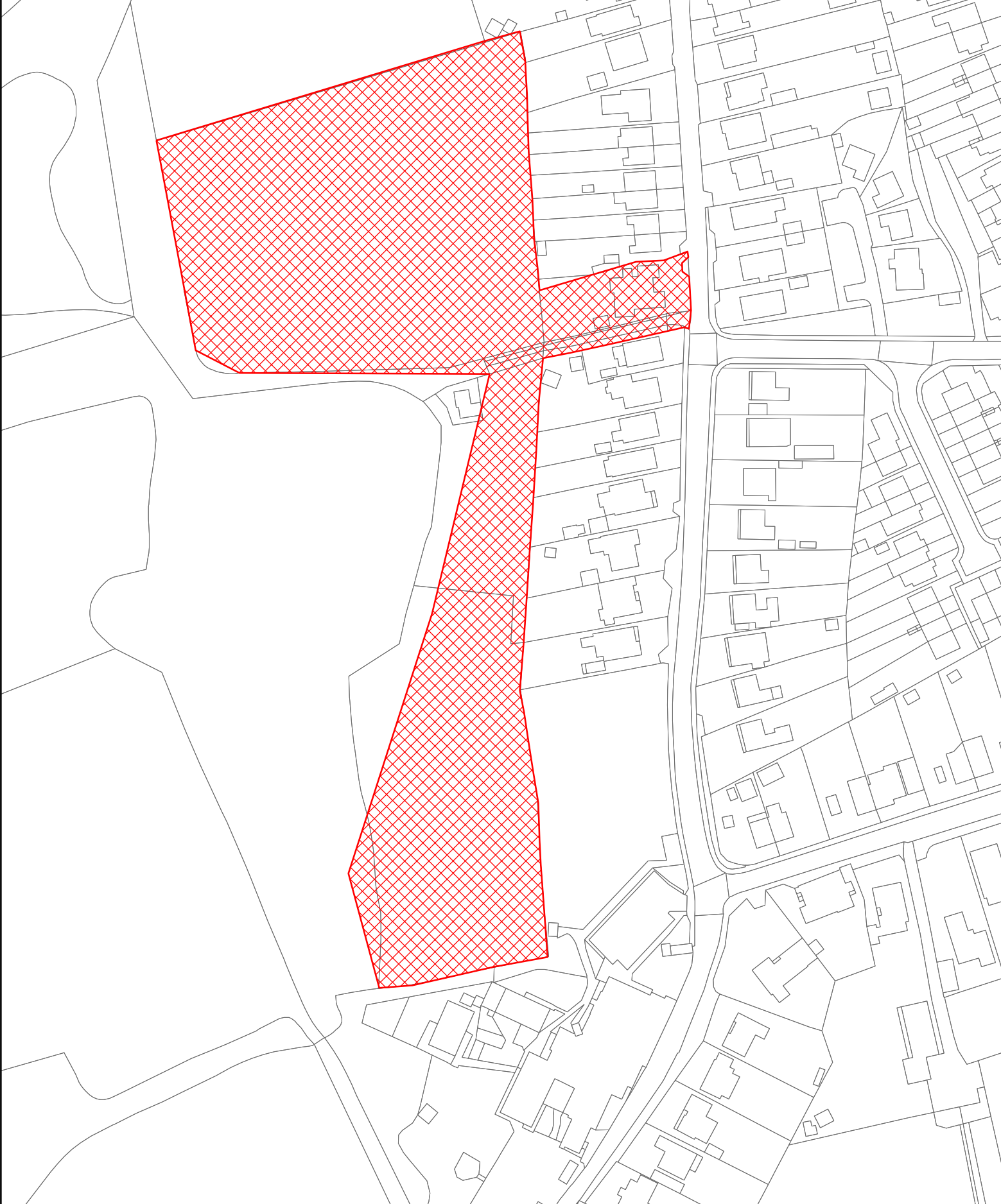
(c) Crown copyright and  
database rights 2018  
Ordnance Survey  
100019229



HA022  
Somerton farm, Newport Road, Cowes



(c) Crown copyright and  
database rights 2018  
Ordnance Survey  
100019229

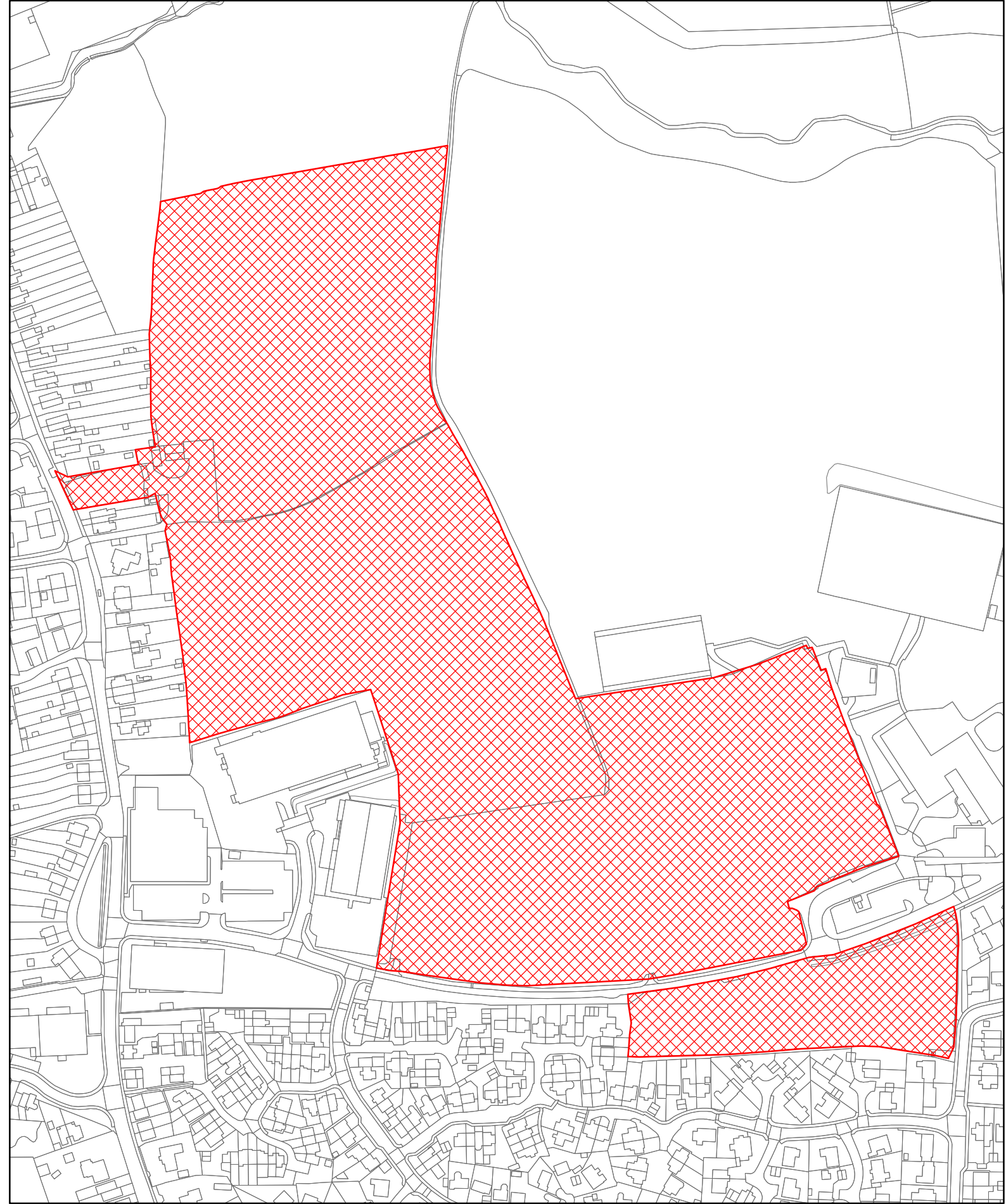


HA025  
Land rear of 84 Wyatts Lane, Northwood



(c) Crown copyright and  
database rights 2018  
Ordnance Survey  
100019229

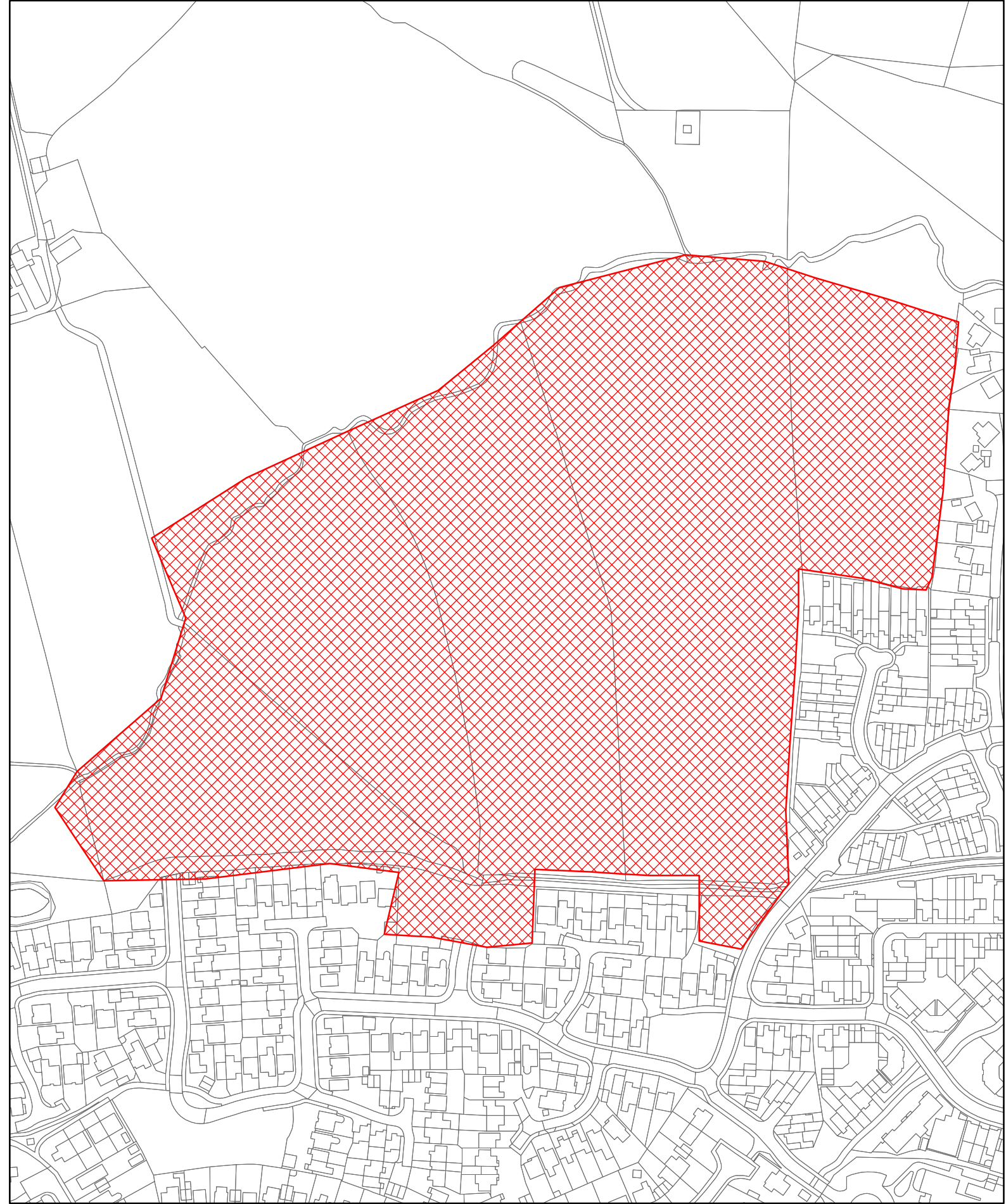




HA031  
Various land adjacent to and east of Carisbrooke College  
Newport



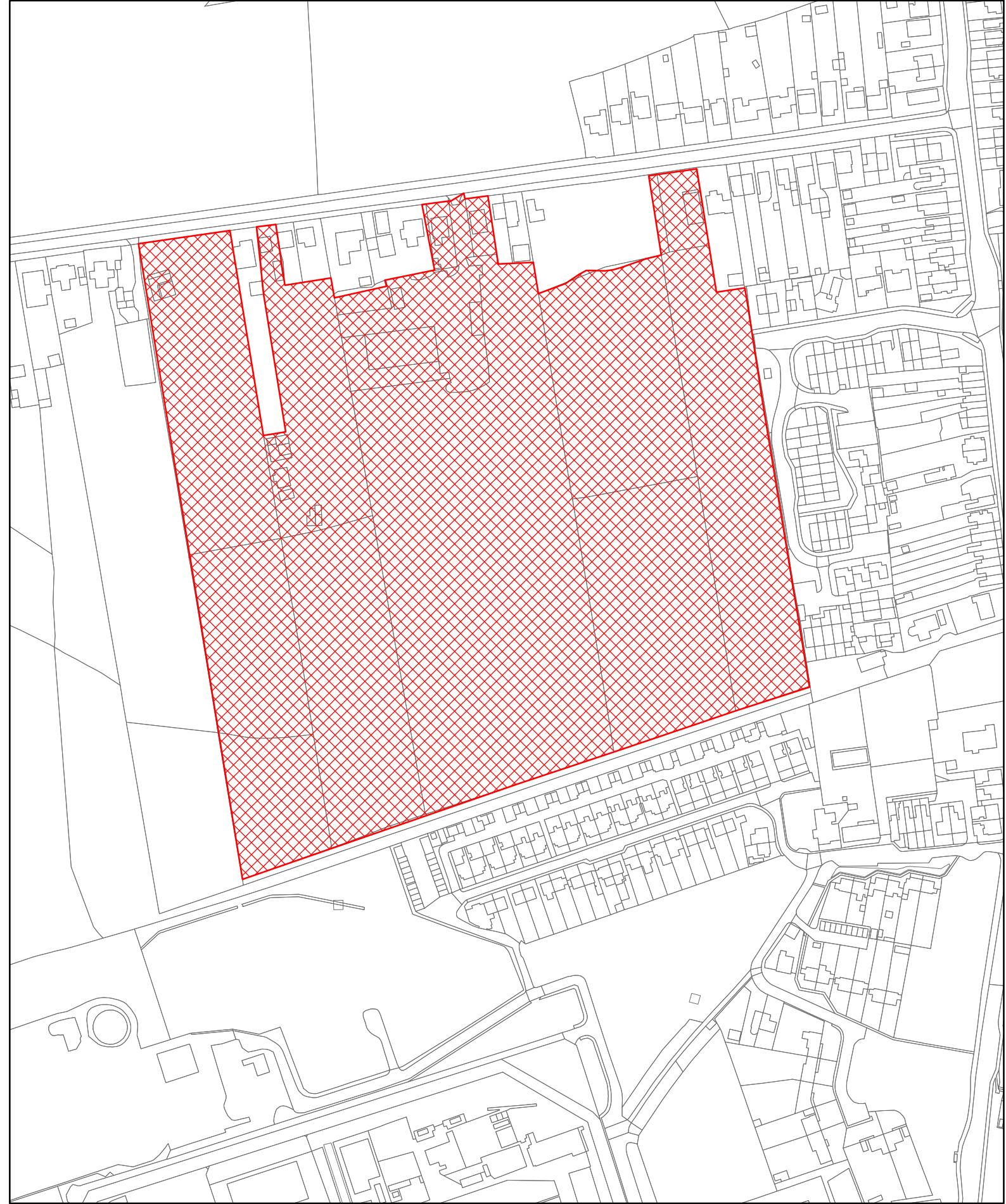
(c) Crown copyright and  
database rights 2018  
Ordnance Survey  
100019229



HA033  
Land west of Sylvan Drive, Newport



(c) Crown copyright and  
database rights 2018  
Ordnance Survey  
100019229

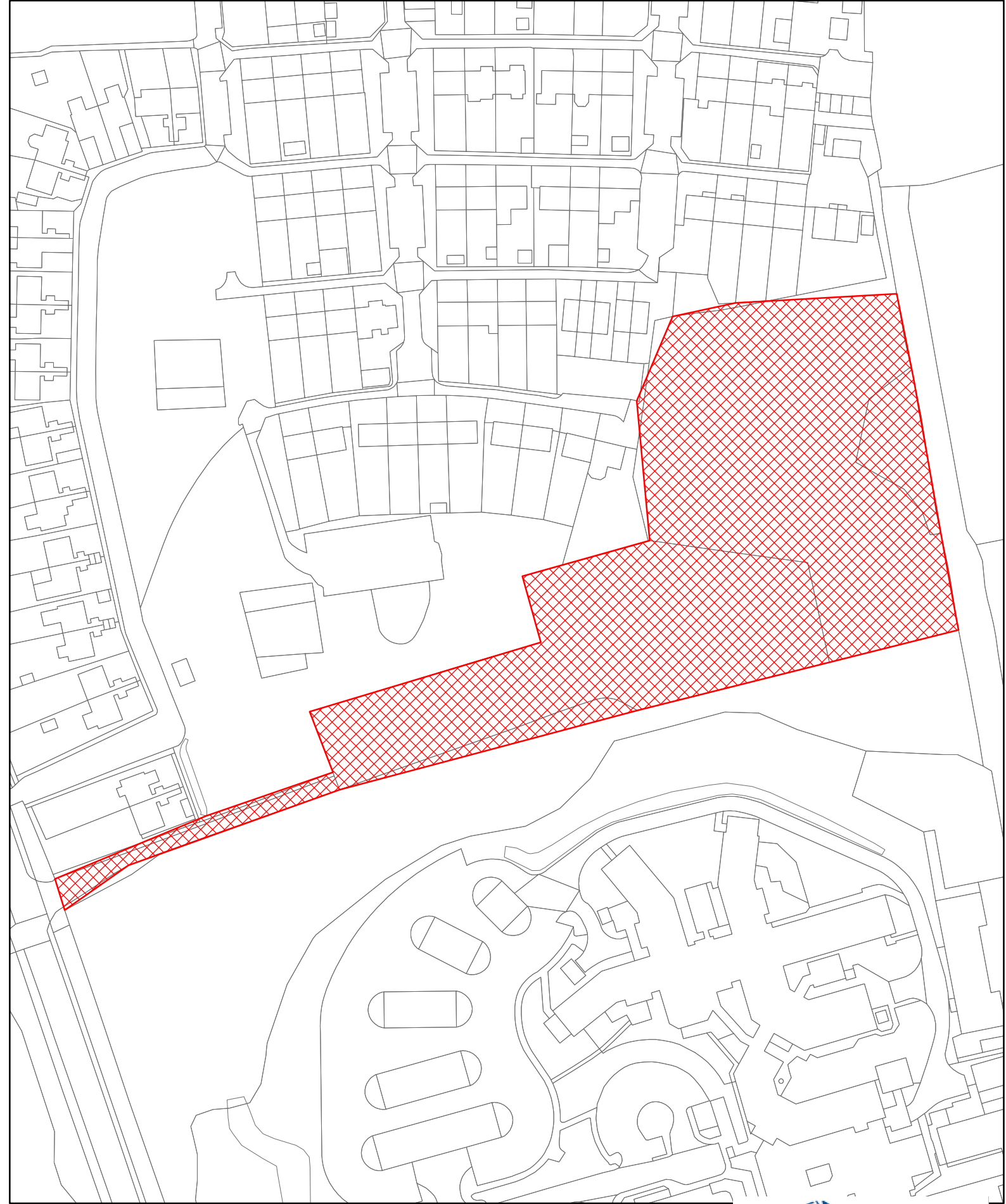


HA036  
Land at Noke Common, Newport



(c) Crown copyright and  
database rights 2018  
Ordnance Survey  
100019229





HA037

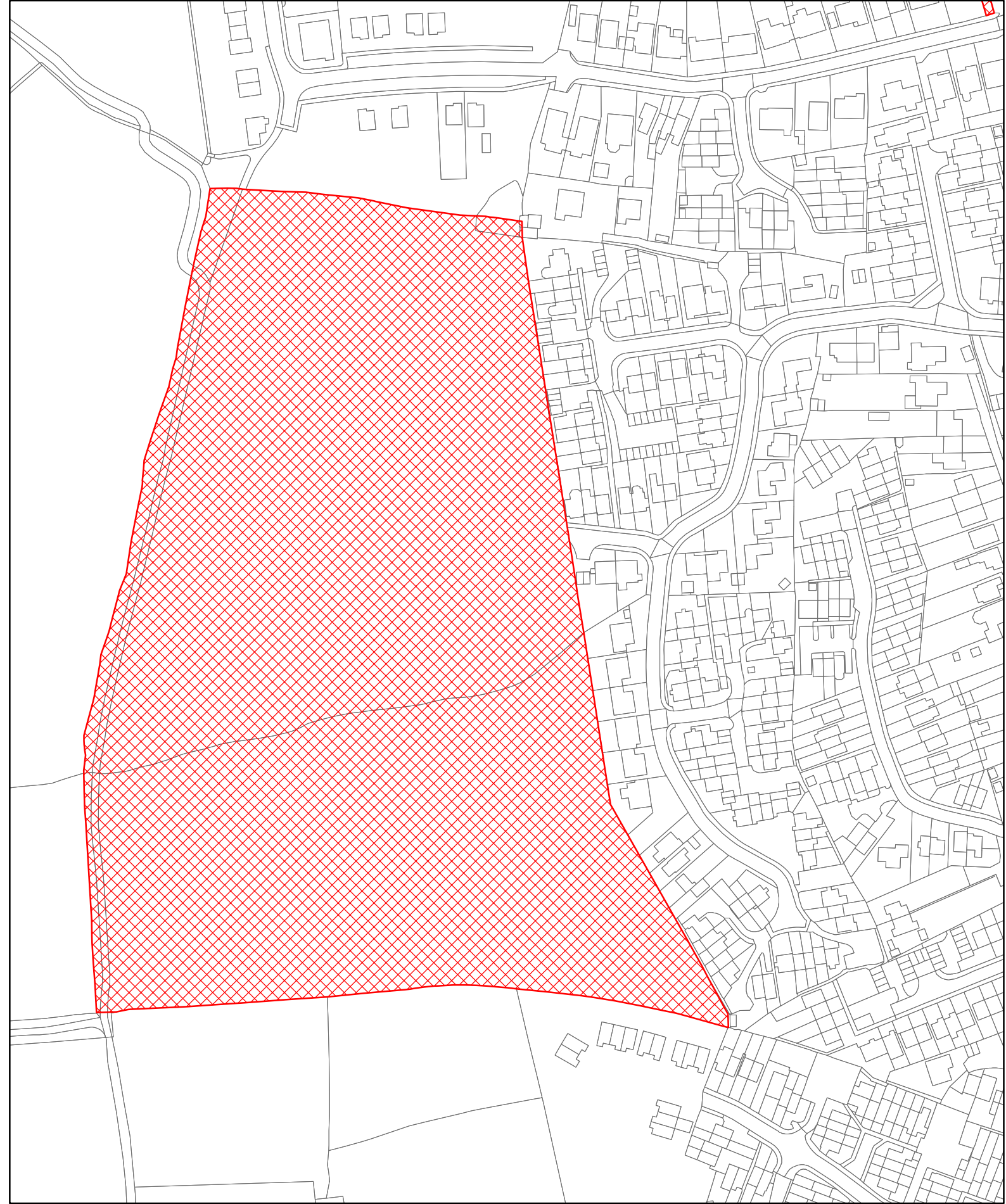
Former Library HQ, Land adjacent St Mary's Hospital, Newport Road, Newport

(c) Crown copyright and  
database rights 2018

Ordnance Survey

100019229

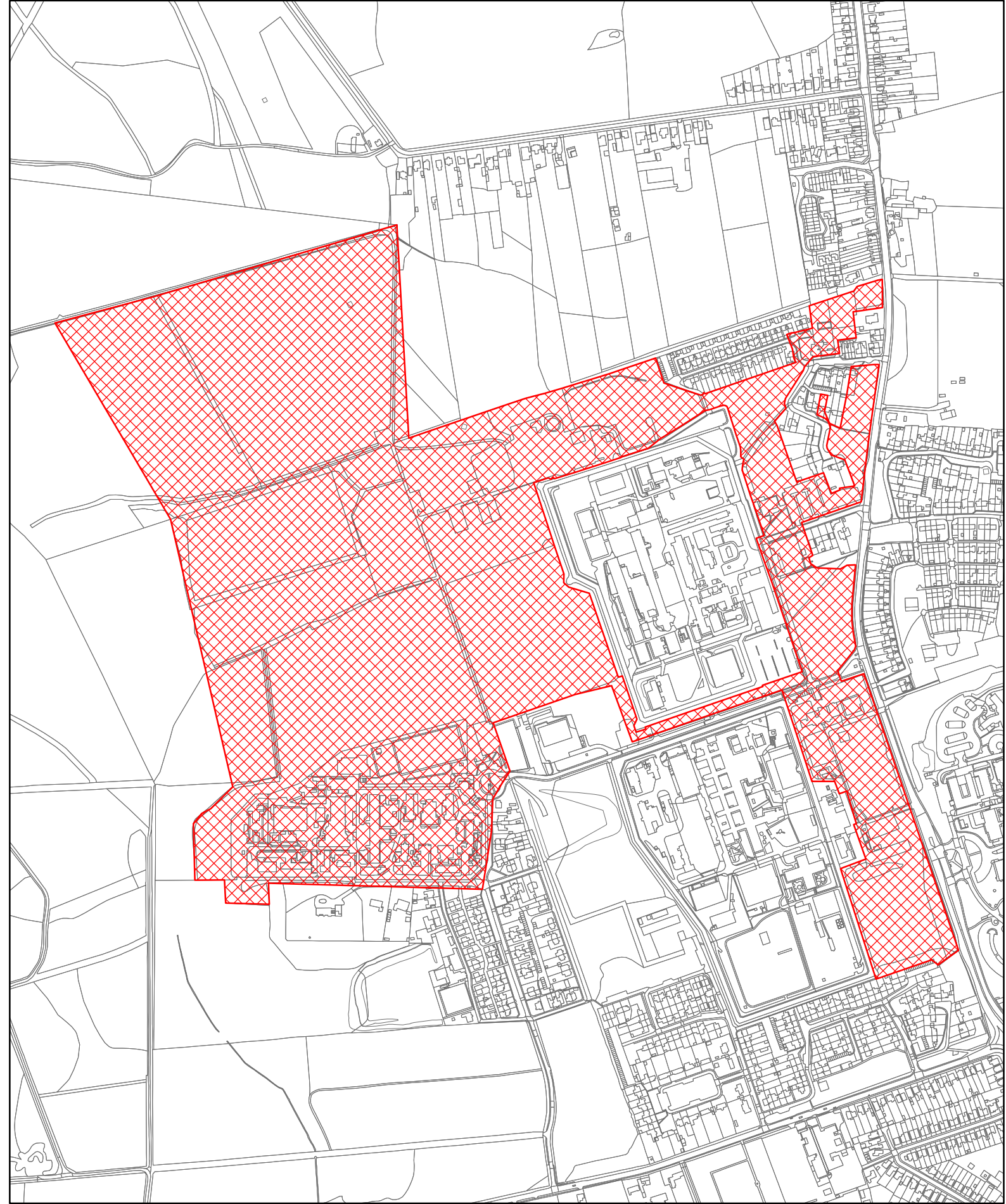




HA038  
Land off Broadwood Lane, Newport



(c) Crown copyright and  
database rights 2018  
Ordnance Survey  
100019229

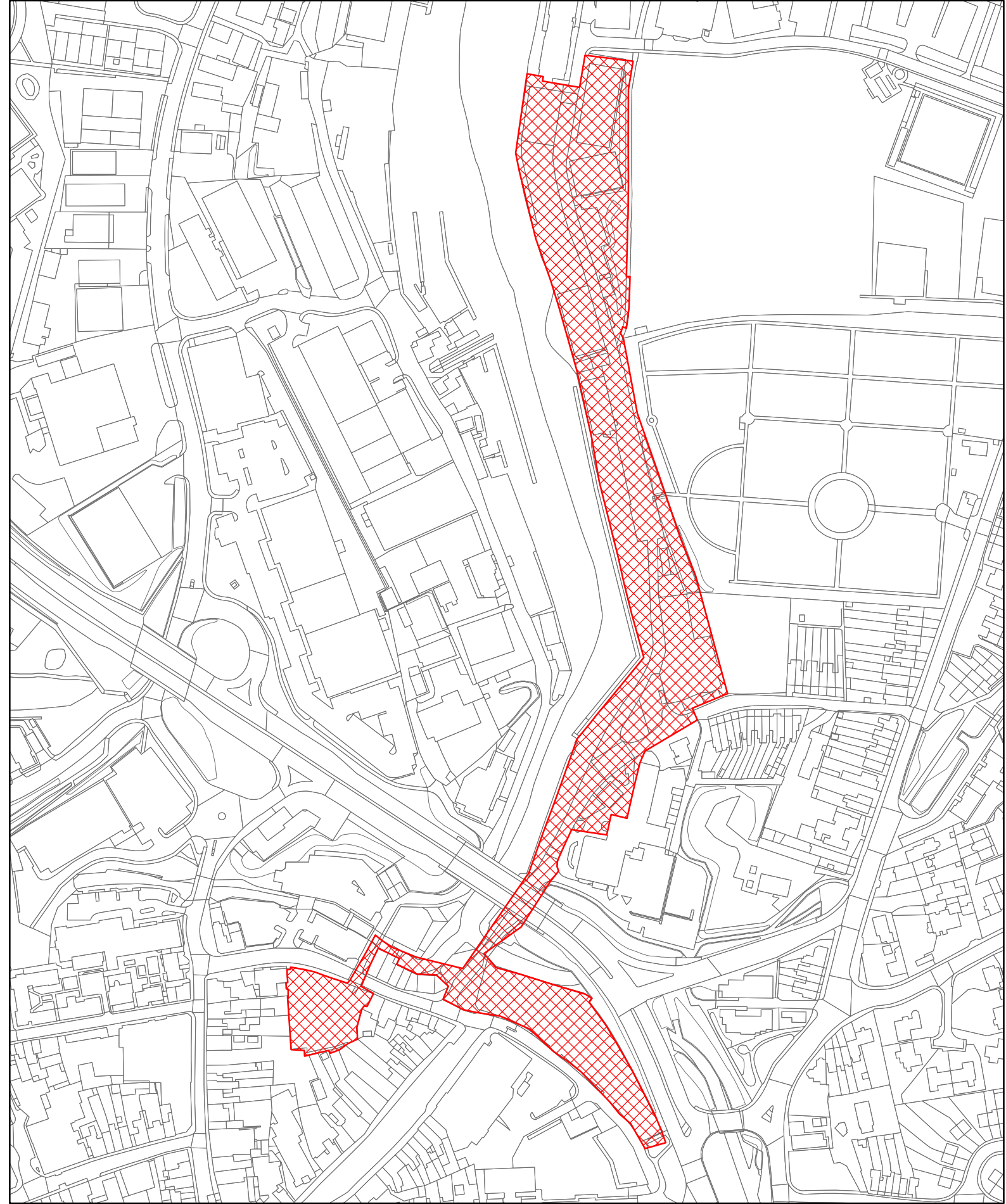


HA039  
Former HMP site, Newport



(c) Crown copyright and  
database rights 2018  
Ordnance Survey  
100019229

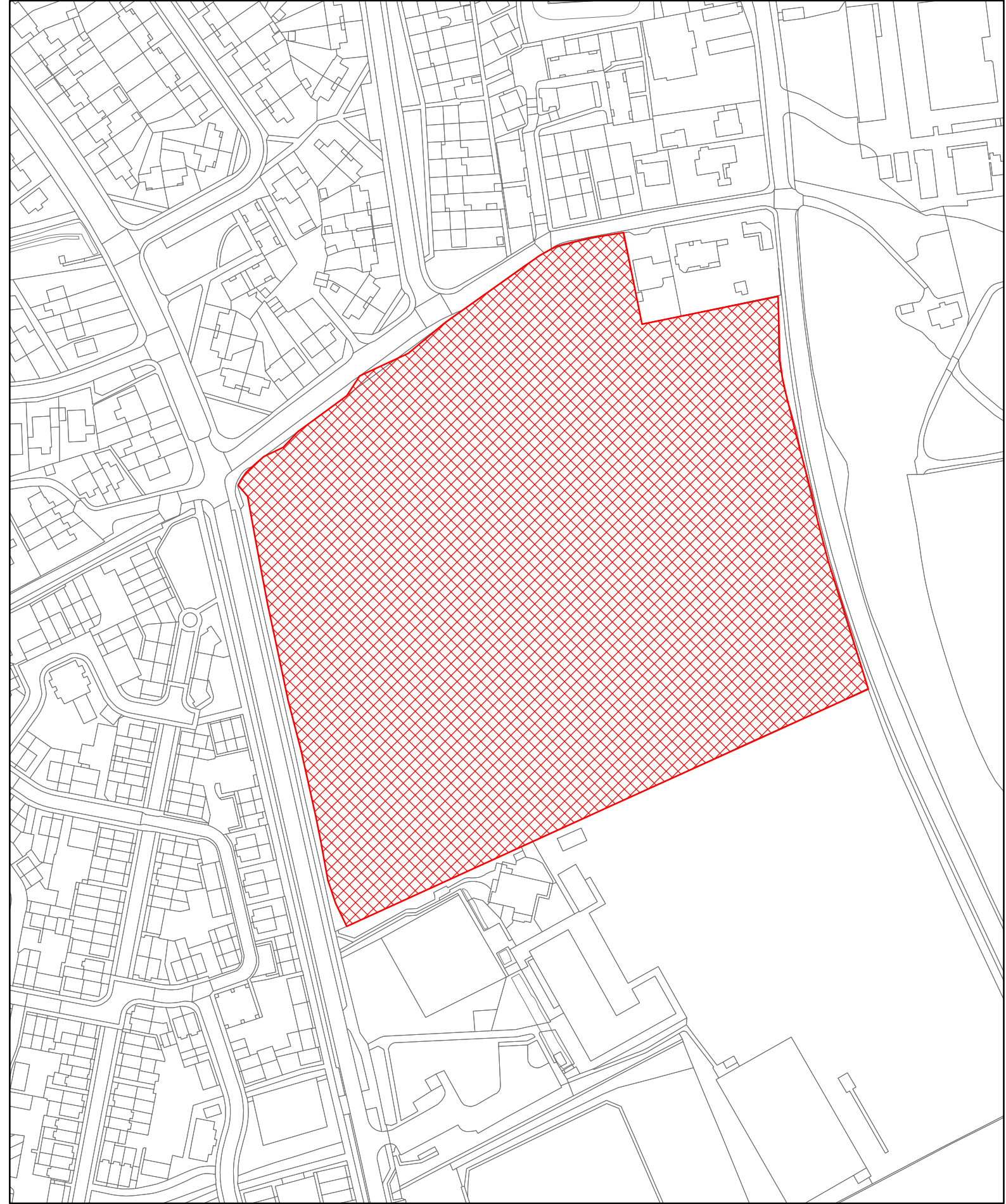




HA044  
Newport Harbour, Newport



(c) Crown copyright and  
database rights 2018  
Ordnance Survey  
100019229

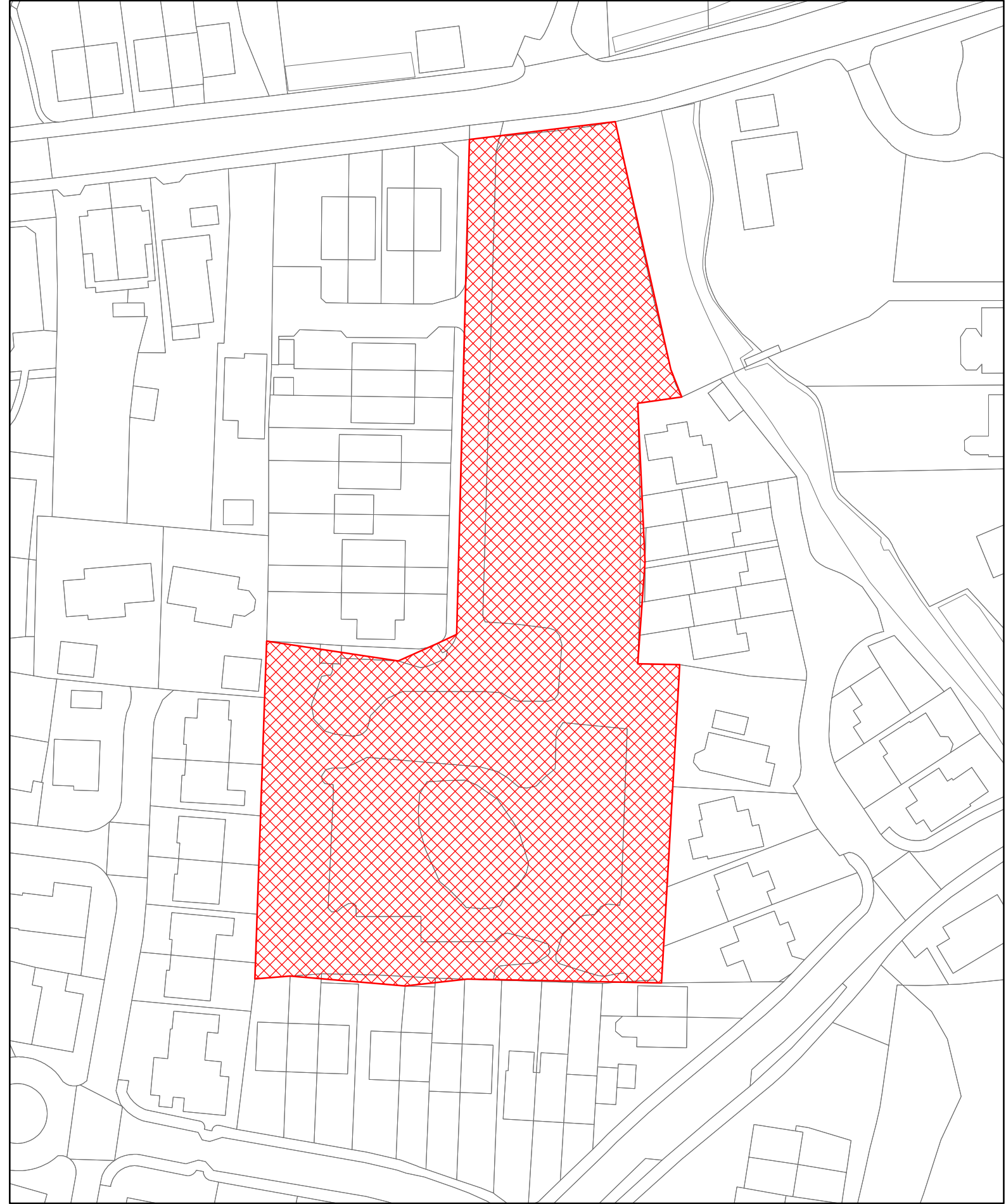


HA046  
Land at Crossways, East Coves



(c) Crown copyright and  
database rights 2018  
Ordnance Survey  
100019229



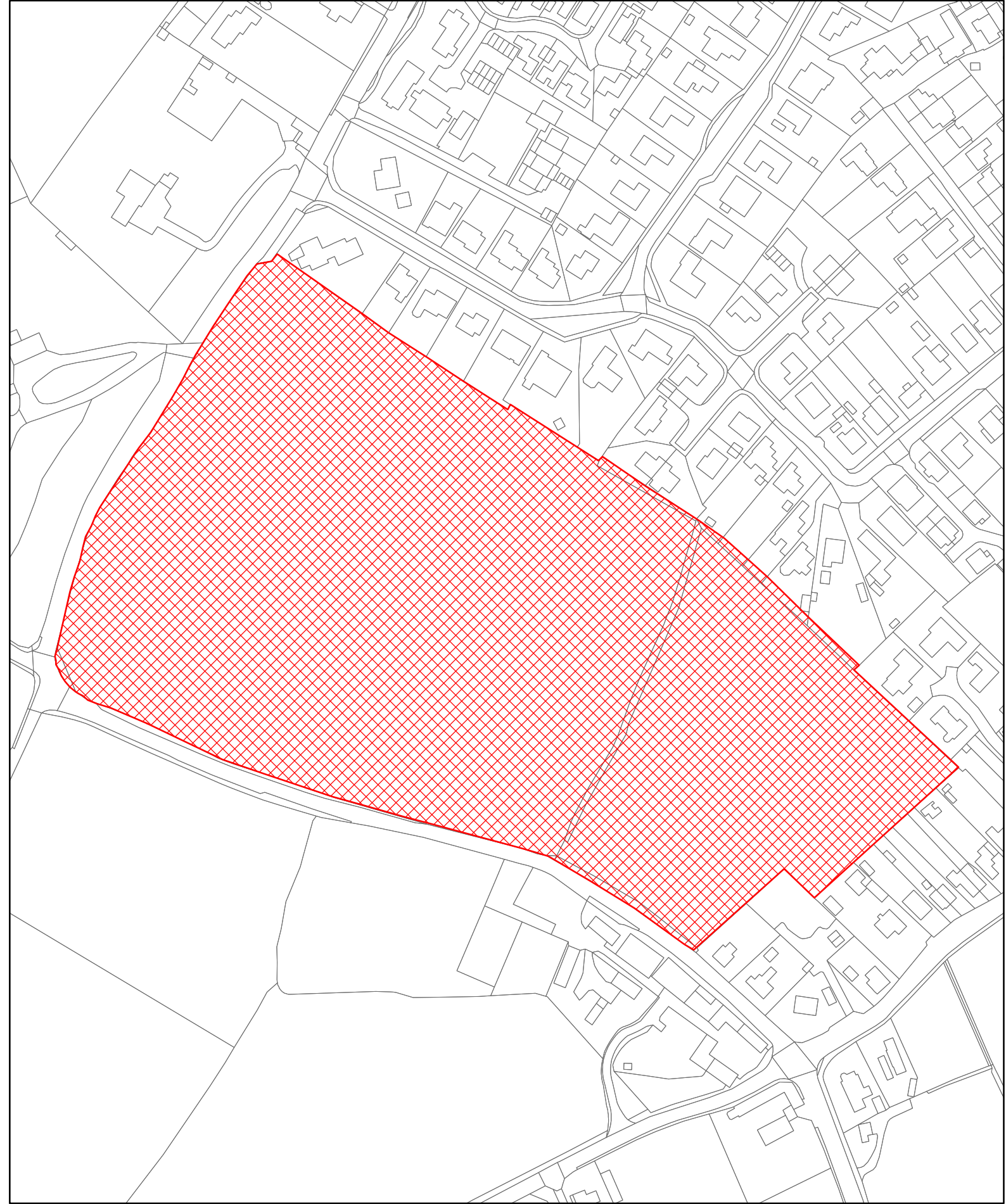


HA055

Old Hosiden Besson Site, Binstead Road, Ryde



(c) Crown copyright and  
database rights 2018  
Ordnance Survey  
100019229

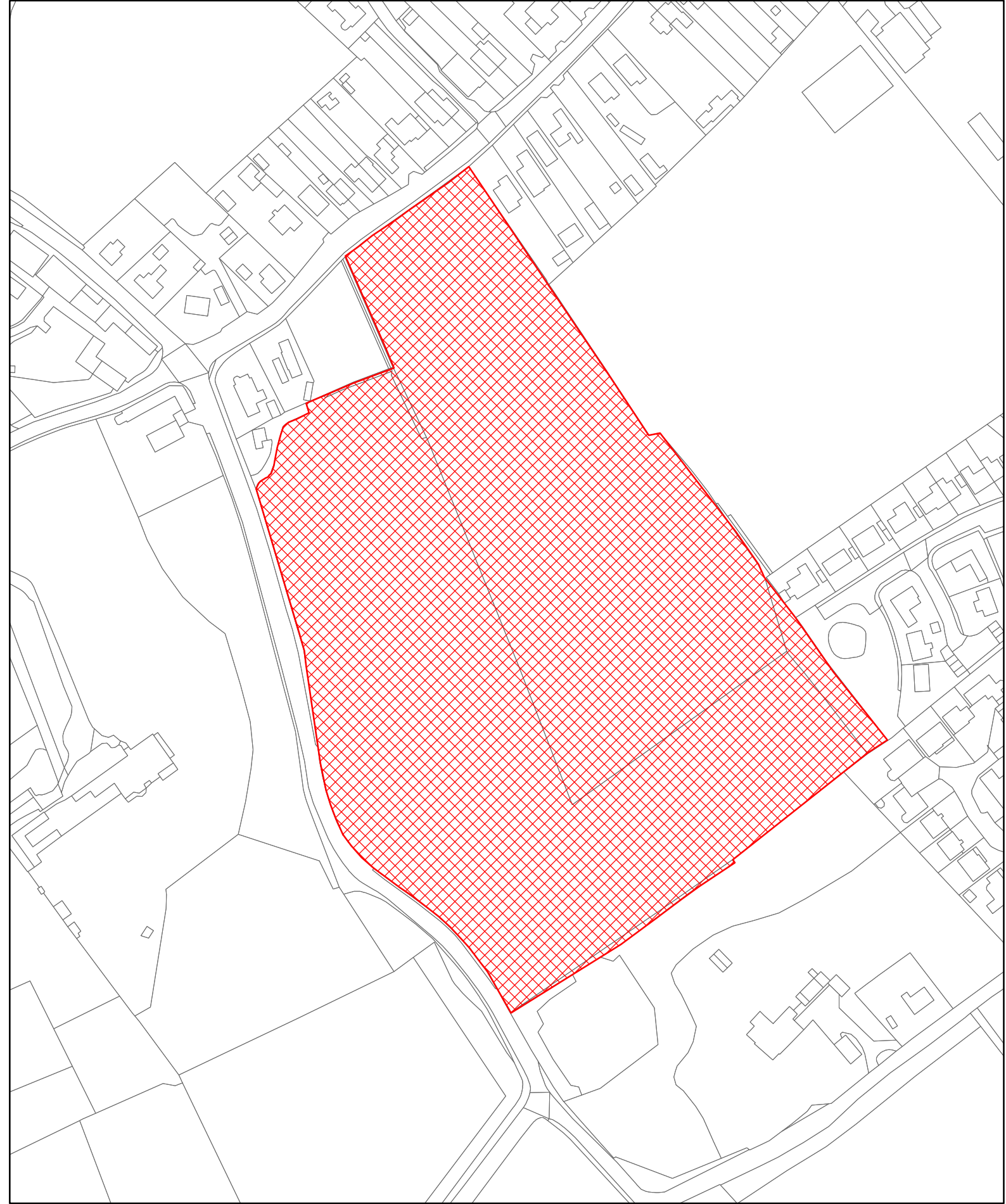


HA064

Land north of Mill Road and east of High Street, Bembridge



(c) Crown copyright and  
database rights 2018  
Ordnance Survey  
100019229

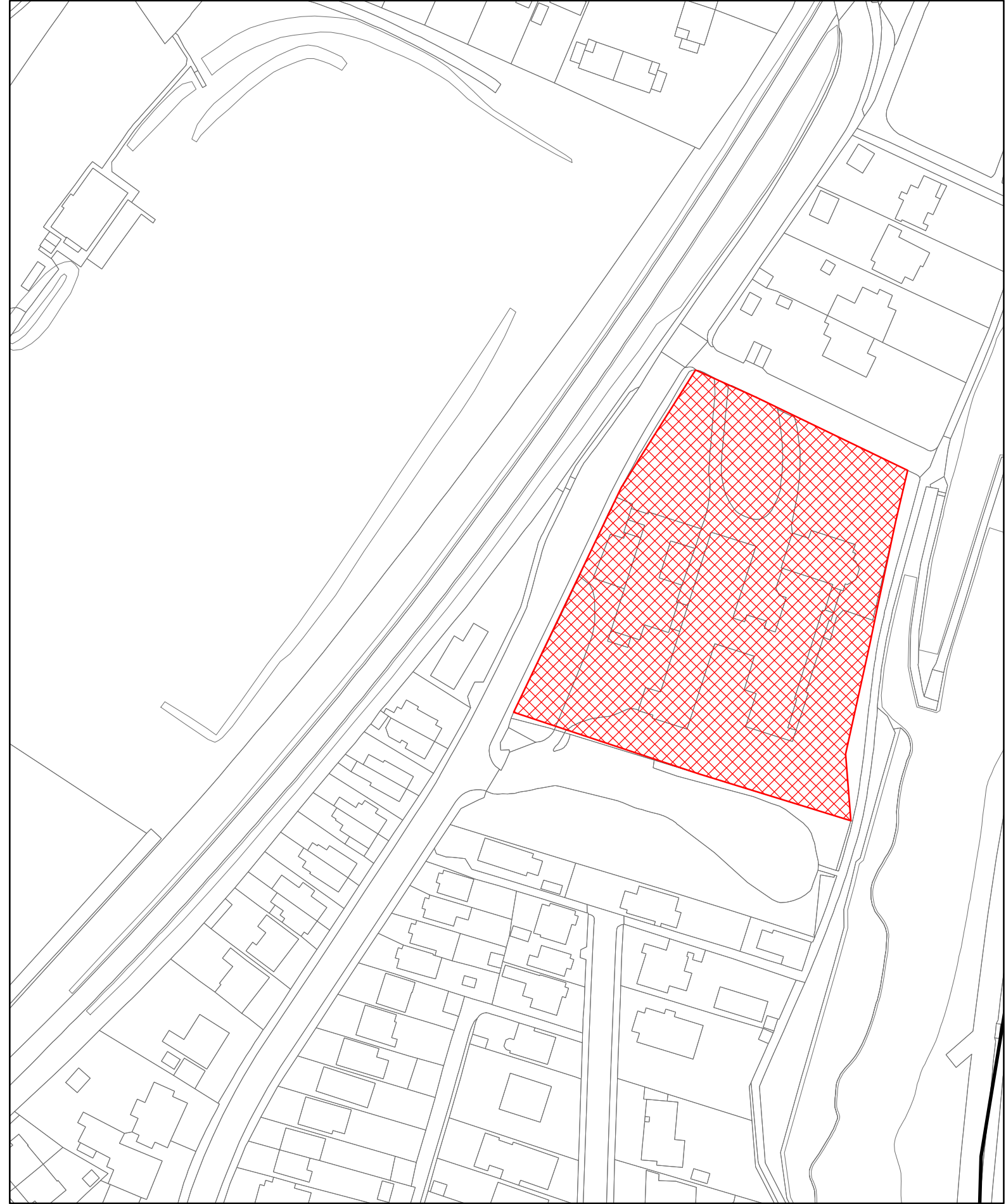


HA065

Land east of Hilway Road and south of Steyne Road, Bembridge



(c) Crown copyright and  
database rights 2018  
Ordnance Survey  
100019229

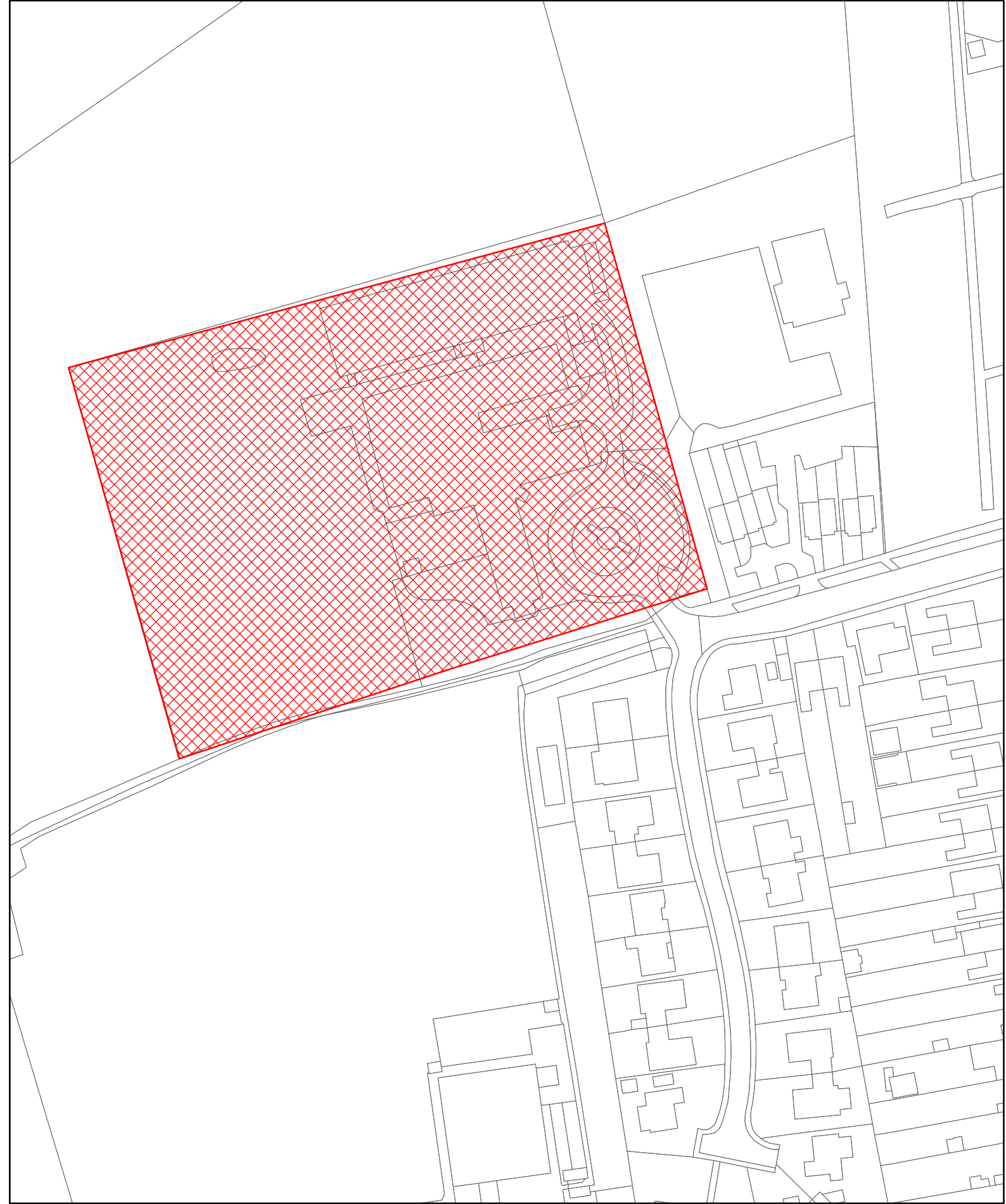


HA077  
Winchester House, Sandown Road



(c) Crown copyright and  
database rights 2018  
Ordnance Survey  
100019229

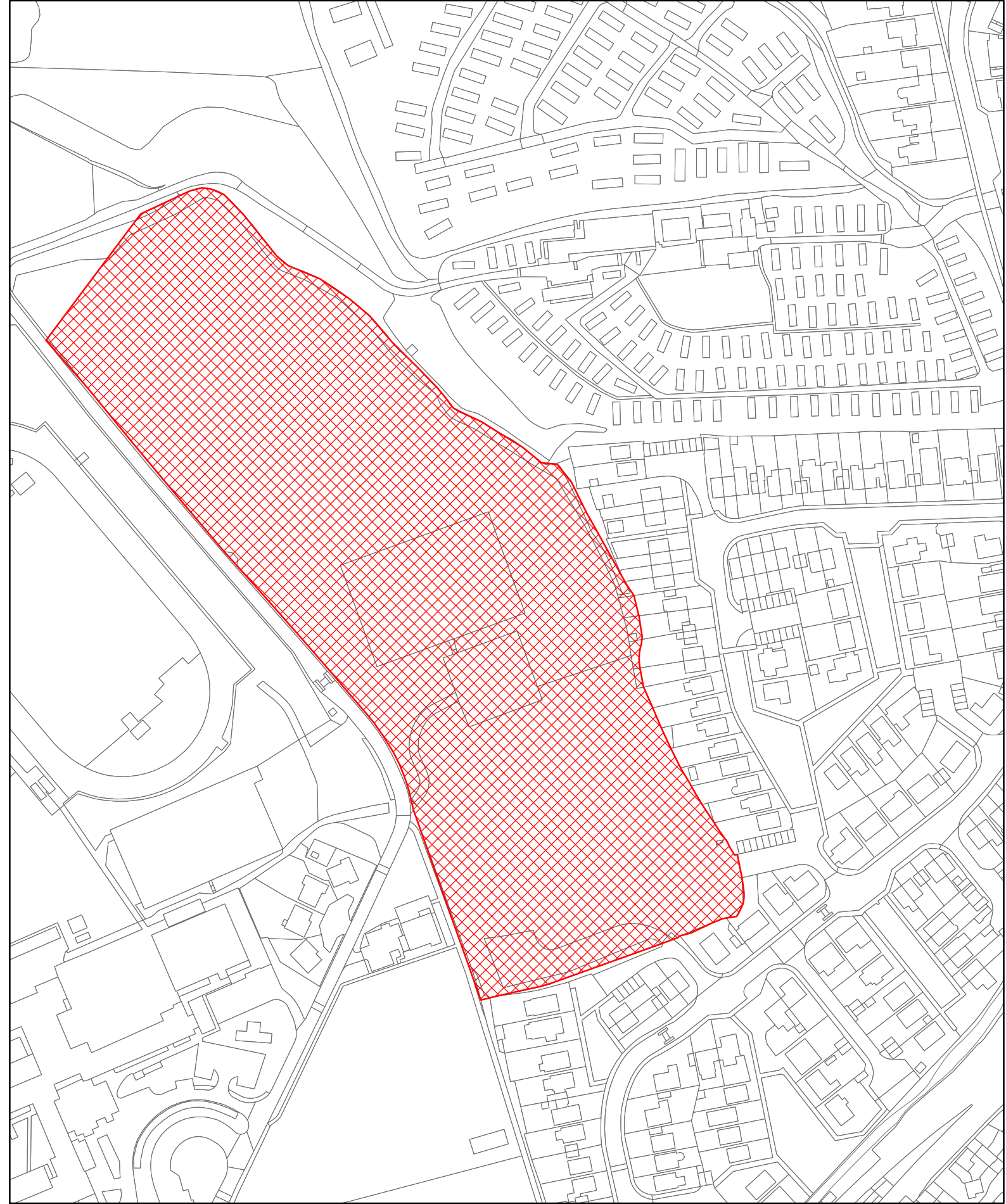




HA078  
Learning Centre, Berry Hill, Lake



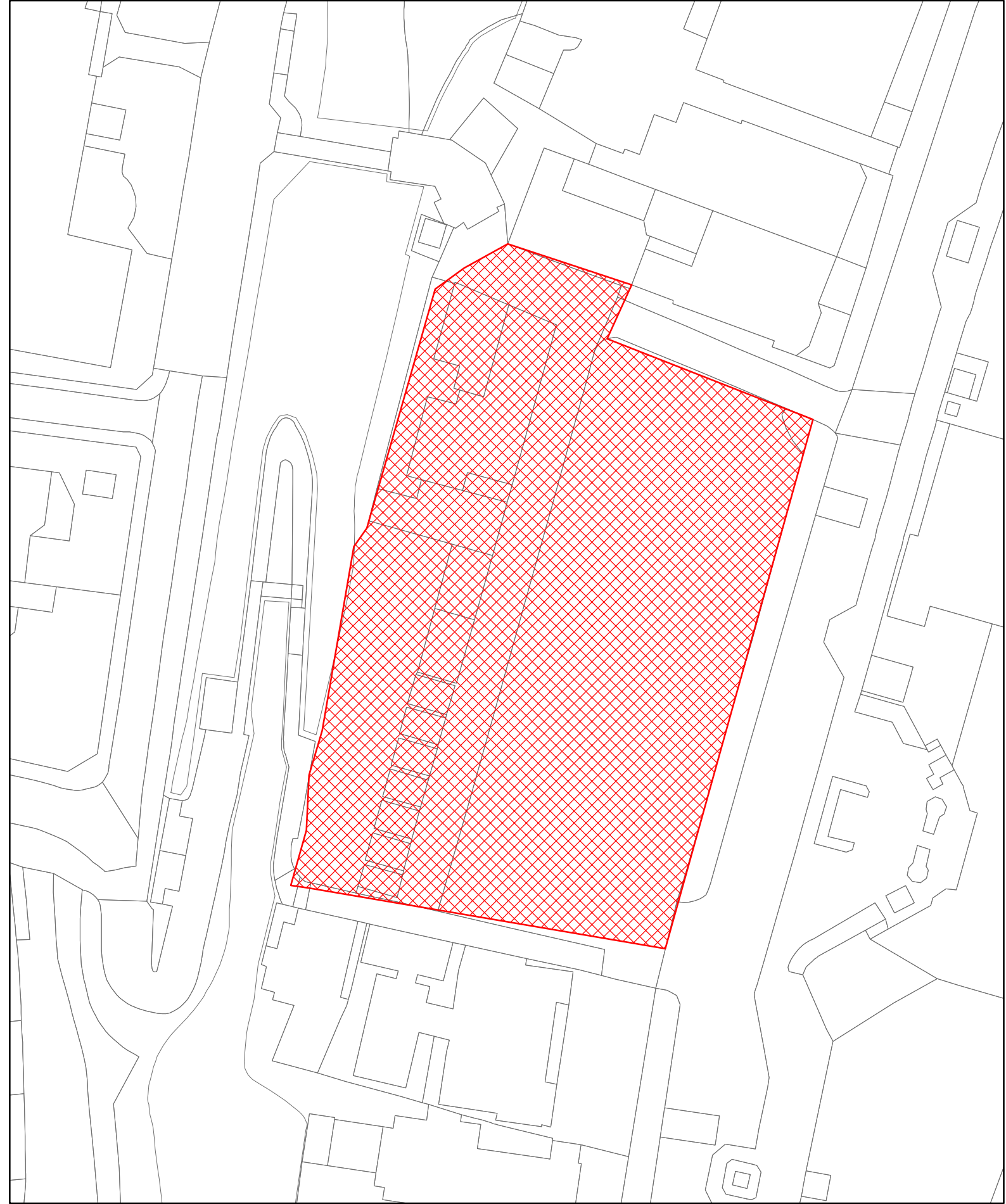
(c) Crown copyright and  
database rights 2018  
Ordnance Survey  
100019229



HA080  
Former Sandham Middle School, Sandown



(c) Crown copyright and  
database rights 2018  
Ordnance Survey  
100019229

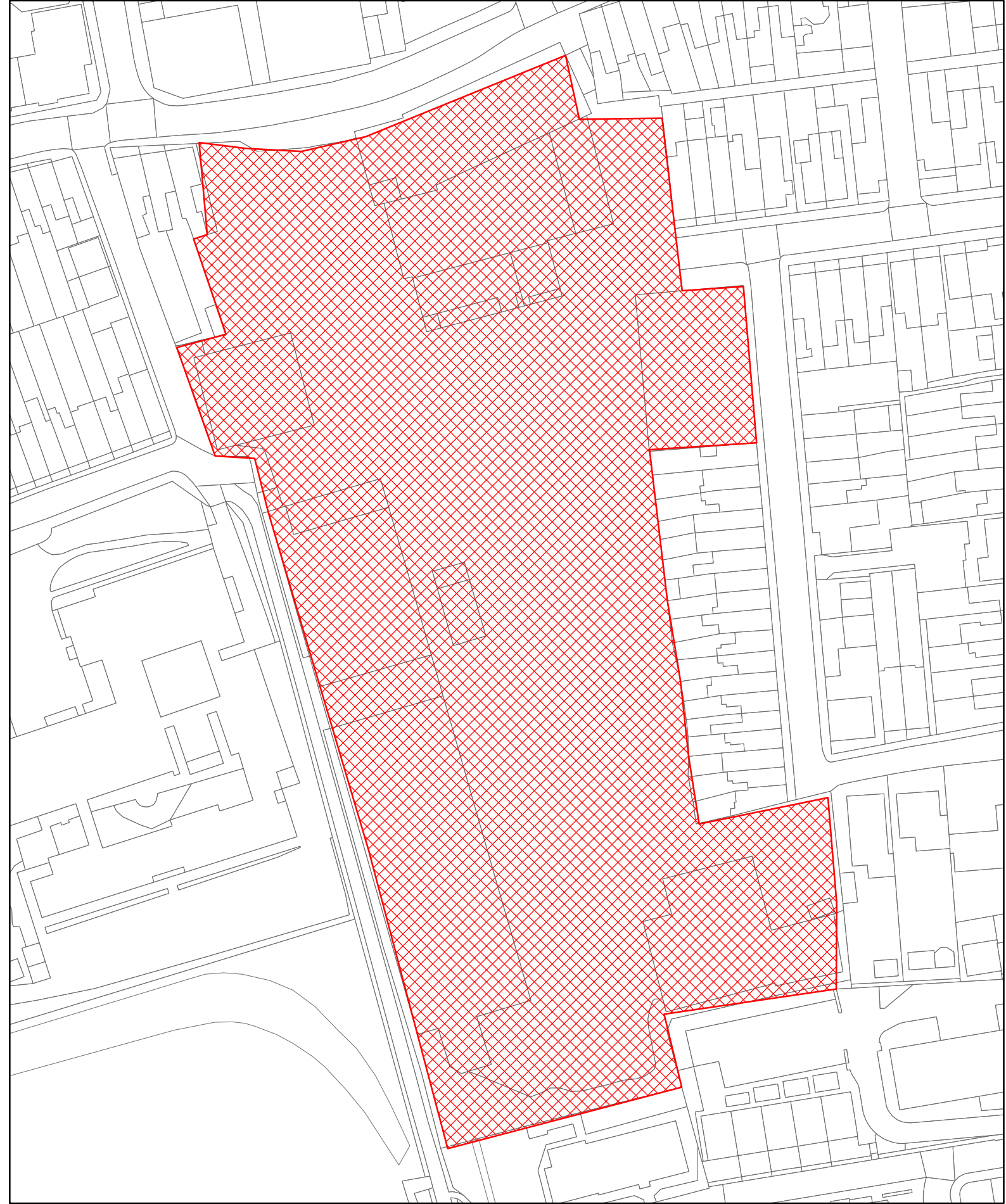


HA084  
Former SPA Hotel Shanklin Esplanade, Shanklin



(c) Crown copyright and  
database rights 2018  
Ordnance Survey  
100019229

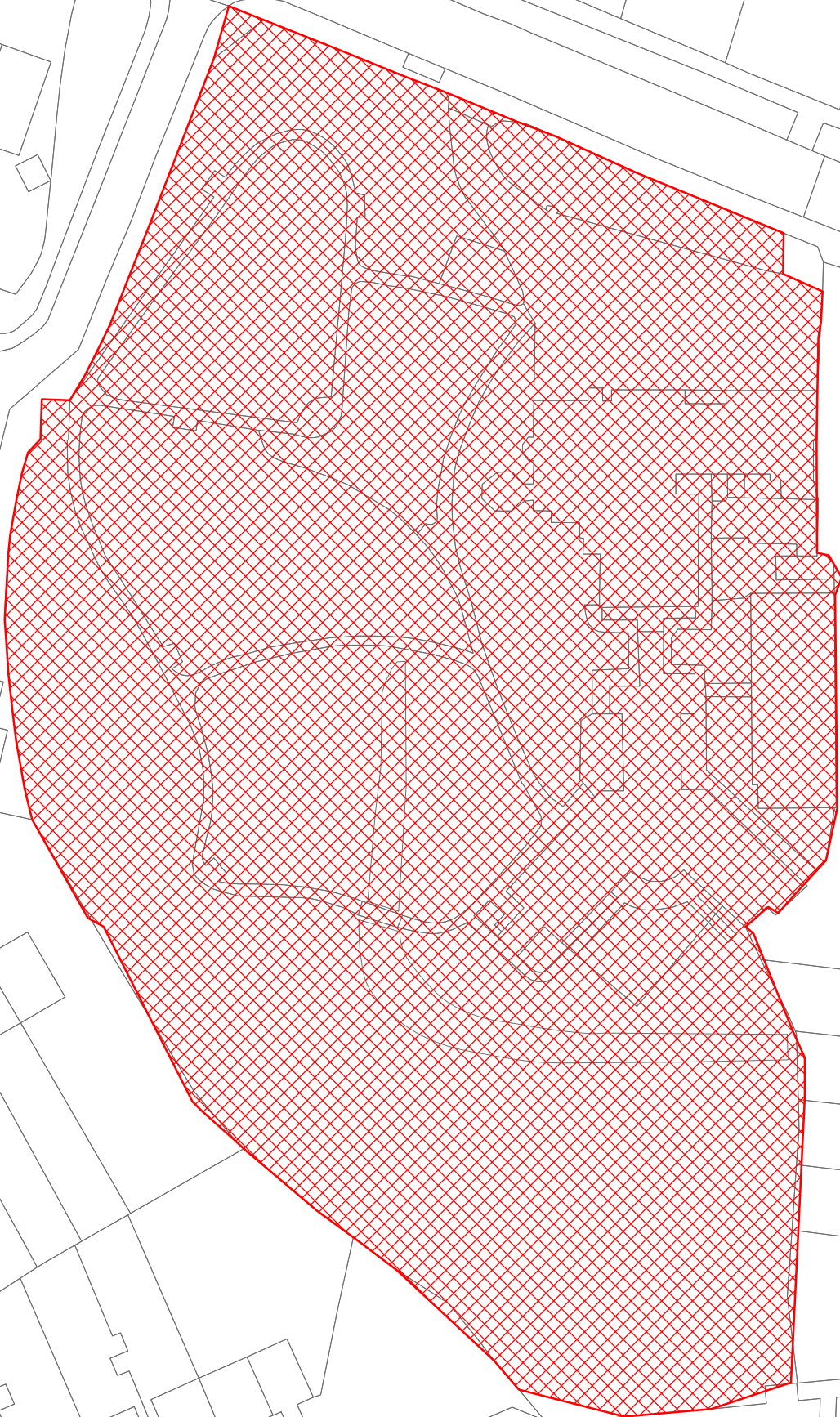




HA110  
Land at Morey's Timber Yard, Trafalgar Road, Newport



(c) Crown copyright and  
database rights 2018  
Ordnance Survey  
100019229



HA115  
Polars Guest House and Blind Home Staplers Road,  
Newport



(c) Crown copyright and  
database rights 2018  
Ordnance Survey  
100019229



HA116  
St Mary's RC Church, 55 High Street, Ryde



(c) Crown copyright and  
database rights 2018  
Ordnance Survey  
100019229





HA117  
Former Laurels



(c) Crown copyright and  
database rights 2018  
Ordnance Survey  
100019229





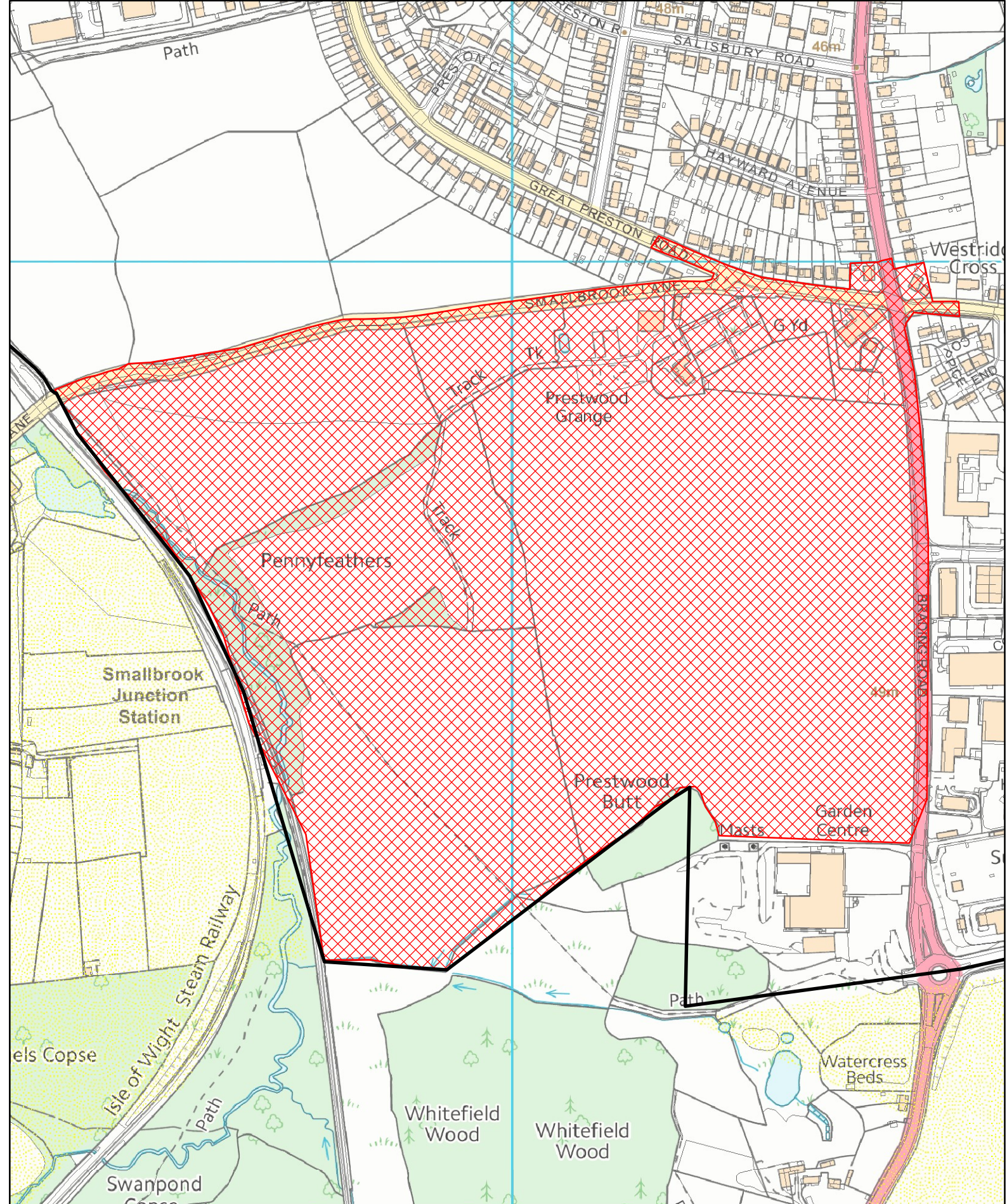
44m

HA118  
Bucklers View, Worsely Road



(c) Crown copyright and  
database rights 2018  
Ordnance Survey  
100019229



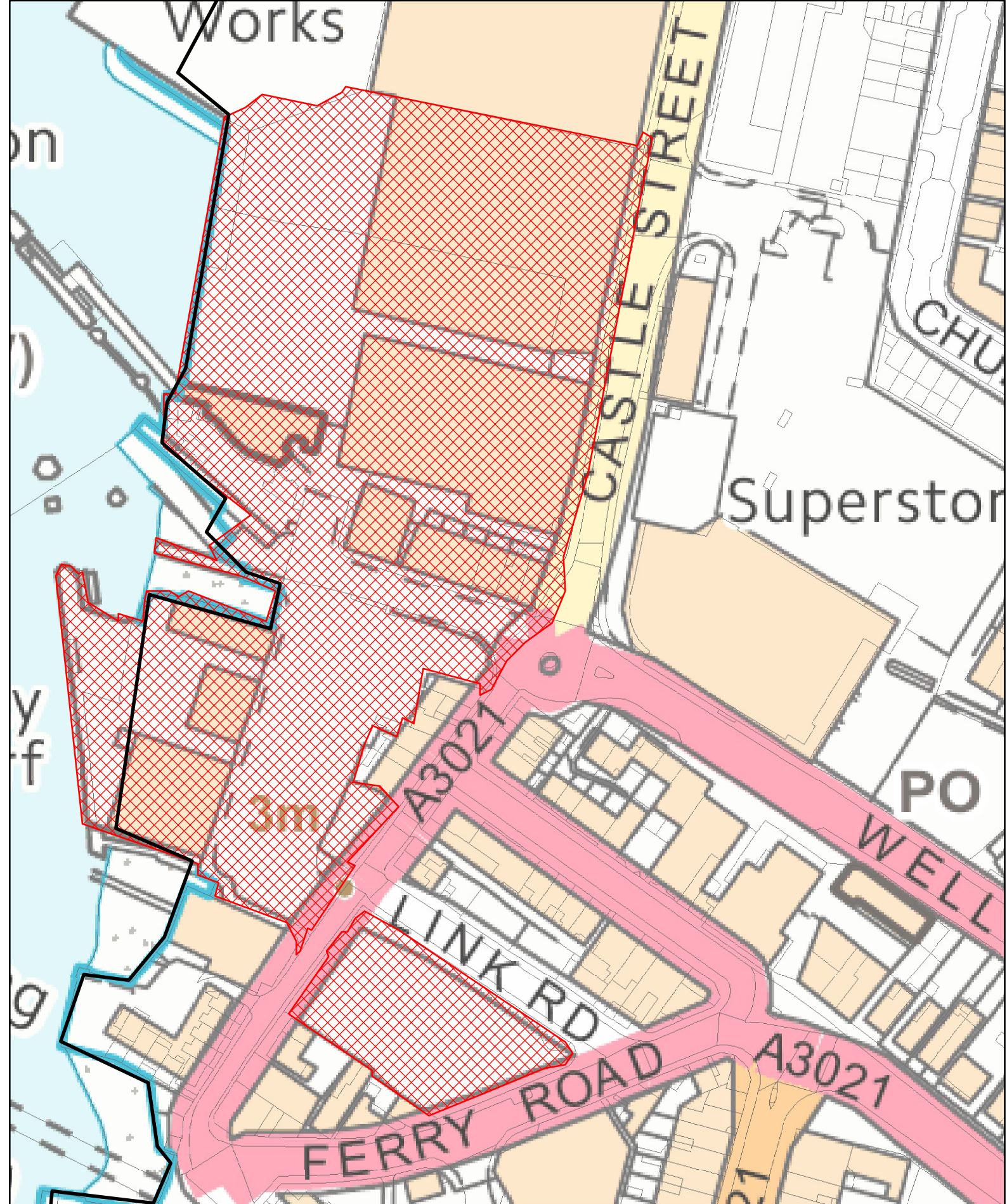


HA119  
Pennyfeathers



(c) Crown copyright and  
database rights 2018  
Ordnance Survey  
100019229



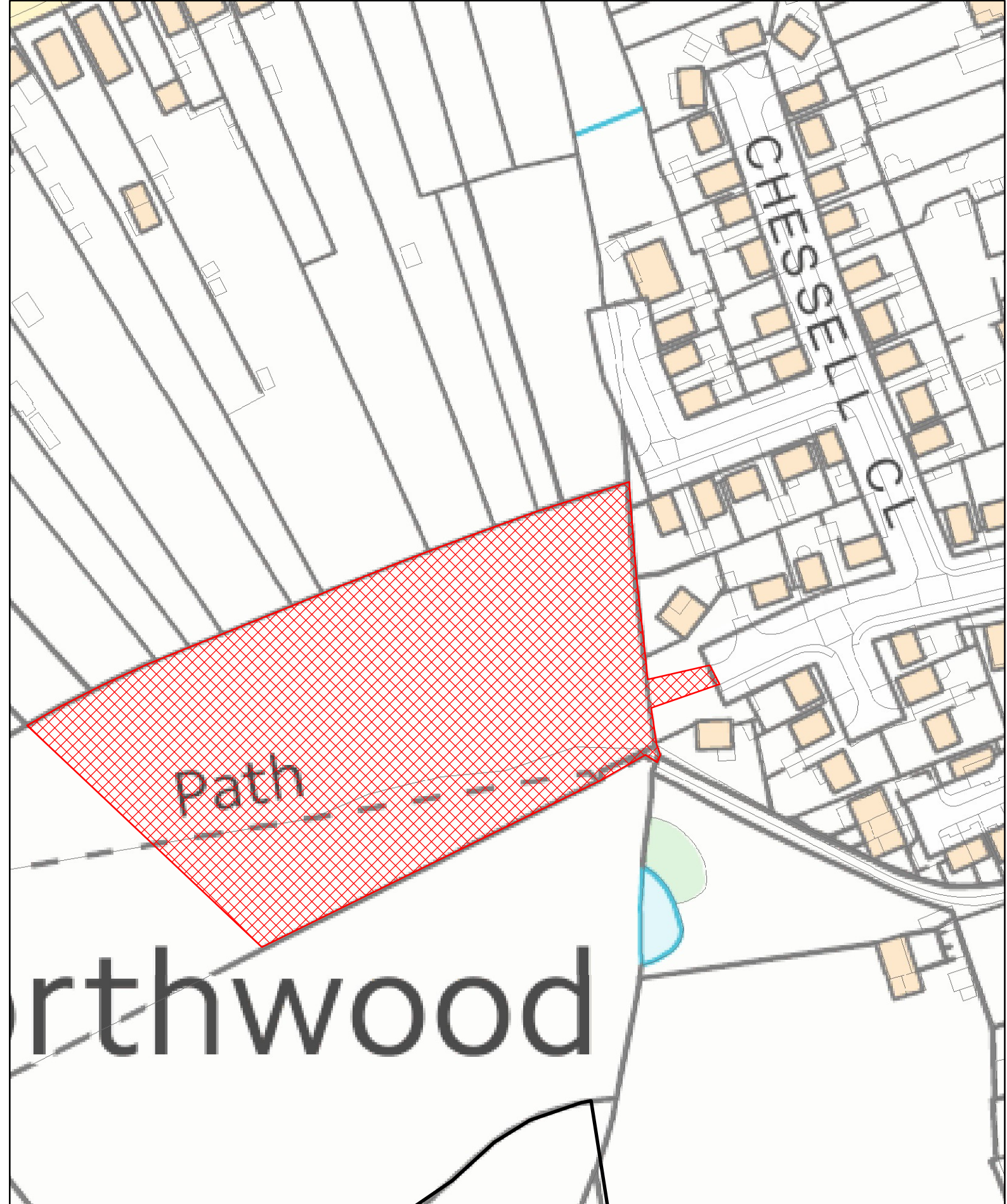


HA120  
Land at Red Funnel



(c) Crown copyright and  
database rights 2018  
Ordnance Survey  
100019229





HA121  
Harry Cheek Gardens/ Wyatts Lane



(c) Crown copyright and  
database rights 2018  
Ordnance Survey  
100019229