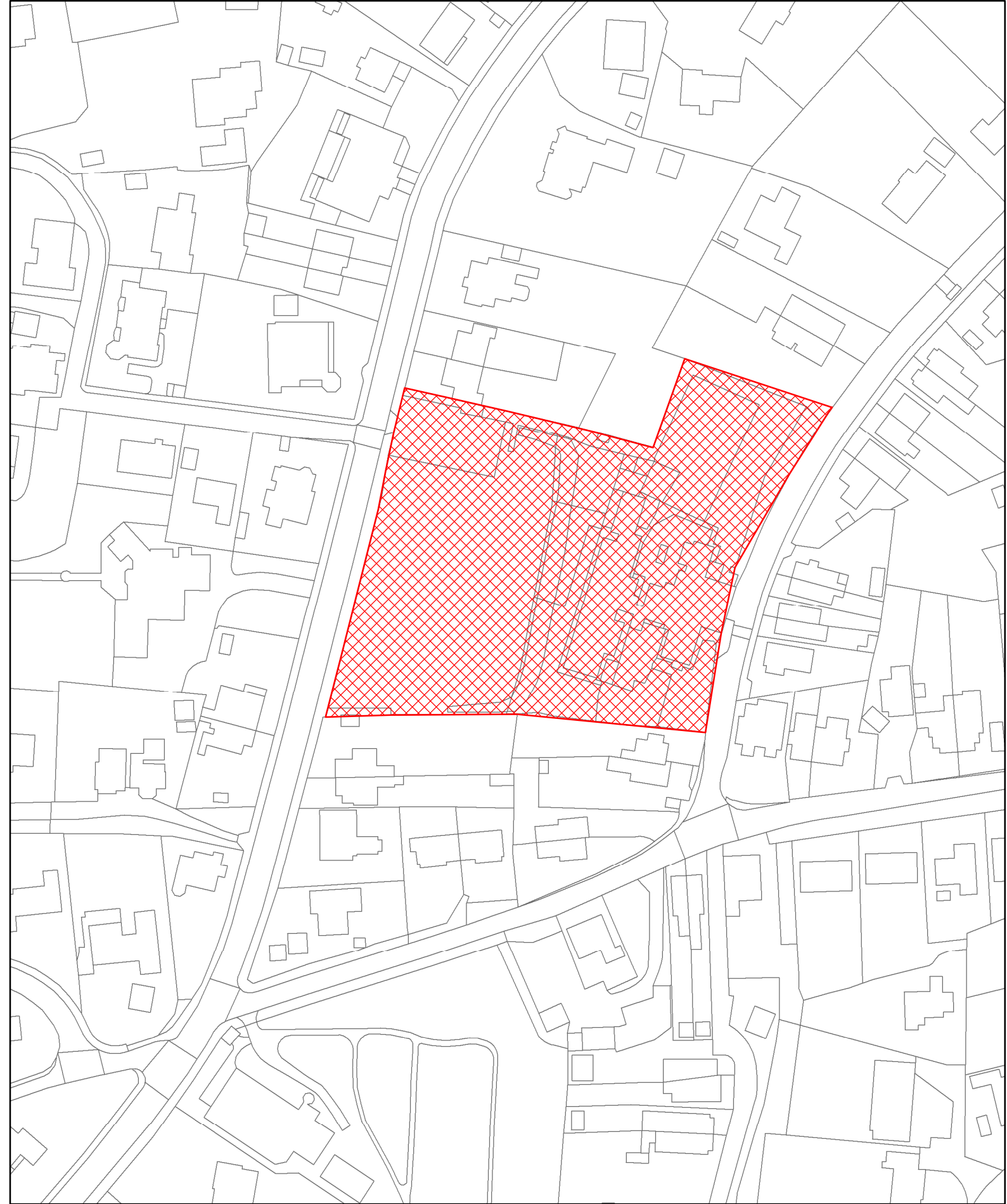


Draft Island Planning Strategy – July 2021 version

Policy H2 & Appendix 1:

Sites allocated for Housing

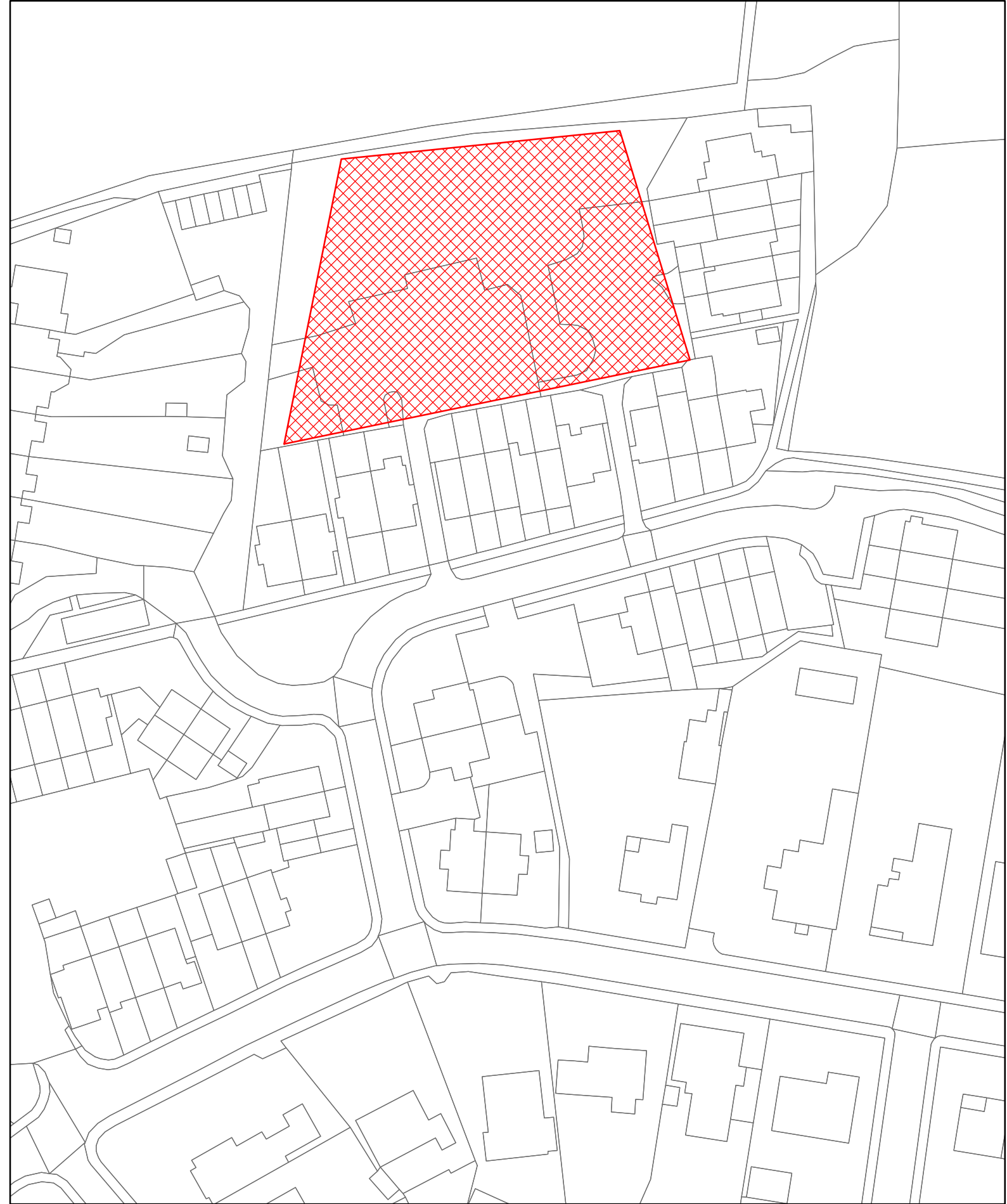
Map booklet



HA002
Land and School buildings at Weston Primary School
Weston Road, Totland



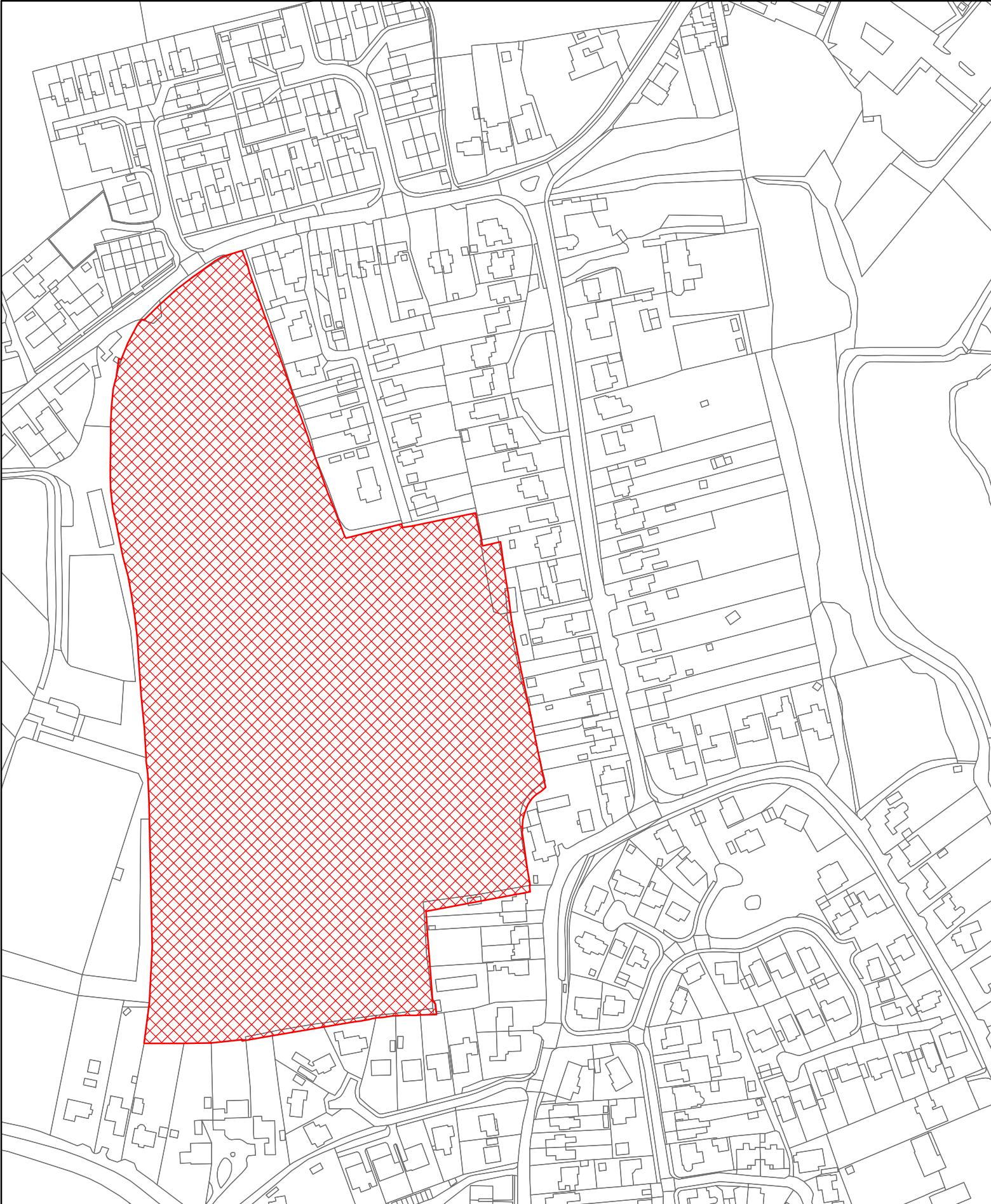
(c) Crown copyright and
database rights 2018
Ordnance Survey
100019229



HA003
Land to the rear of Lanes End
Totland



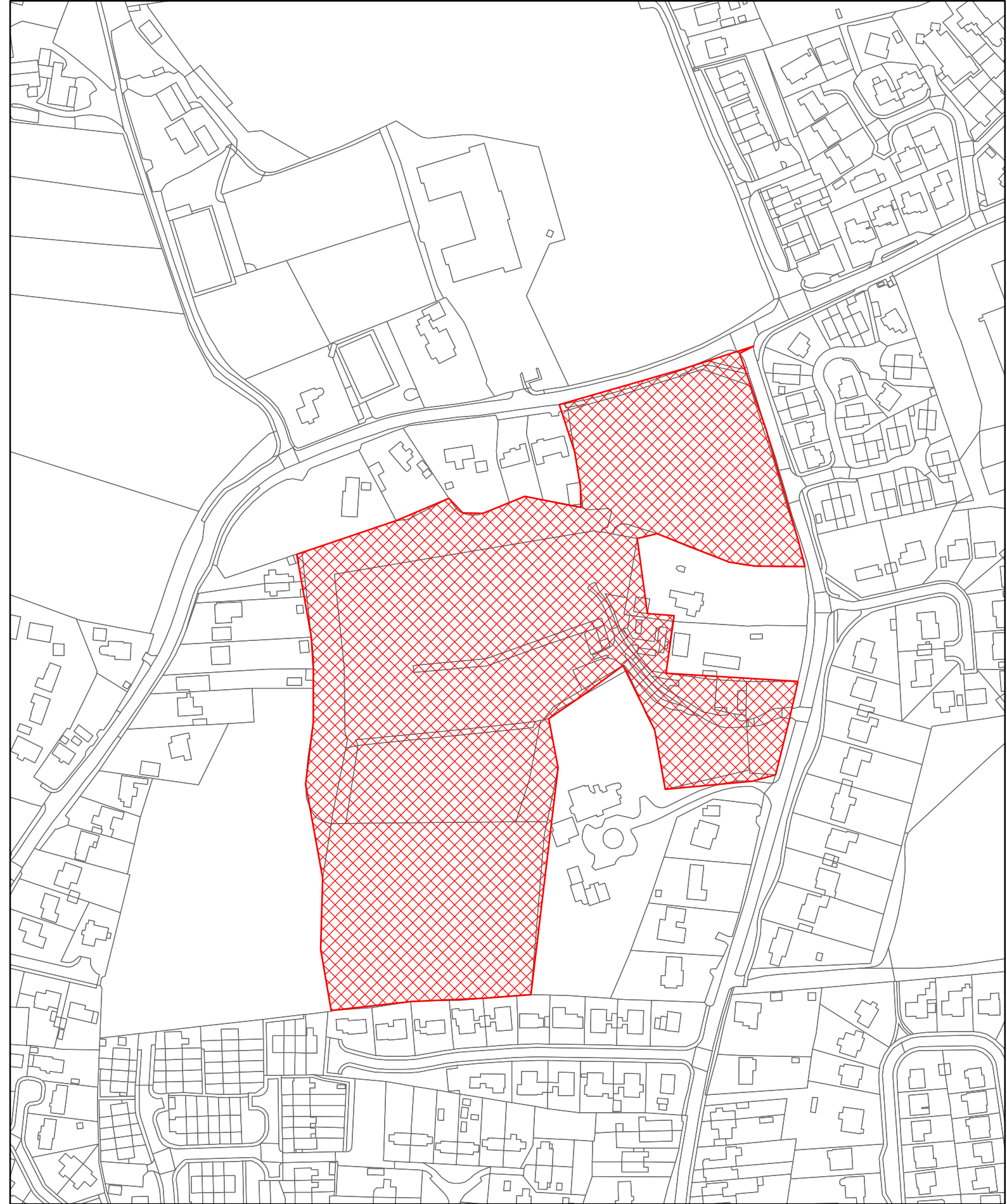
(c) Crown copyright and
database rights 2018
Ordnance Survey
100019229



HA005
Land to the east of Football Club, Camp Road
Freshwater



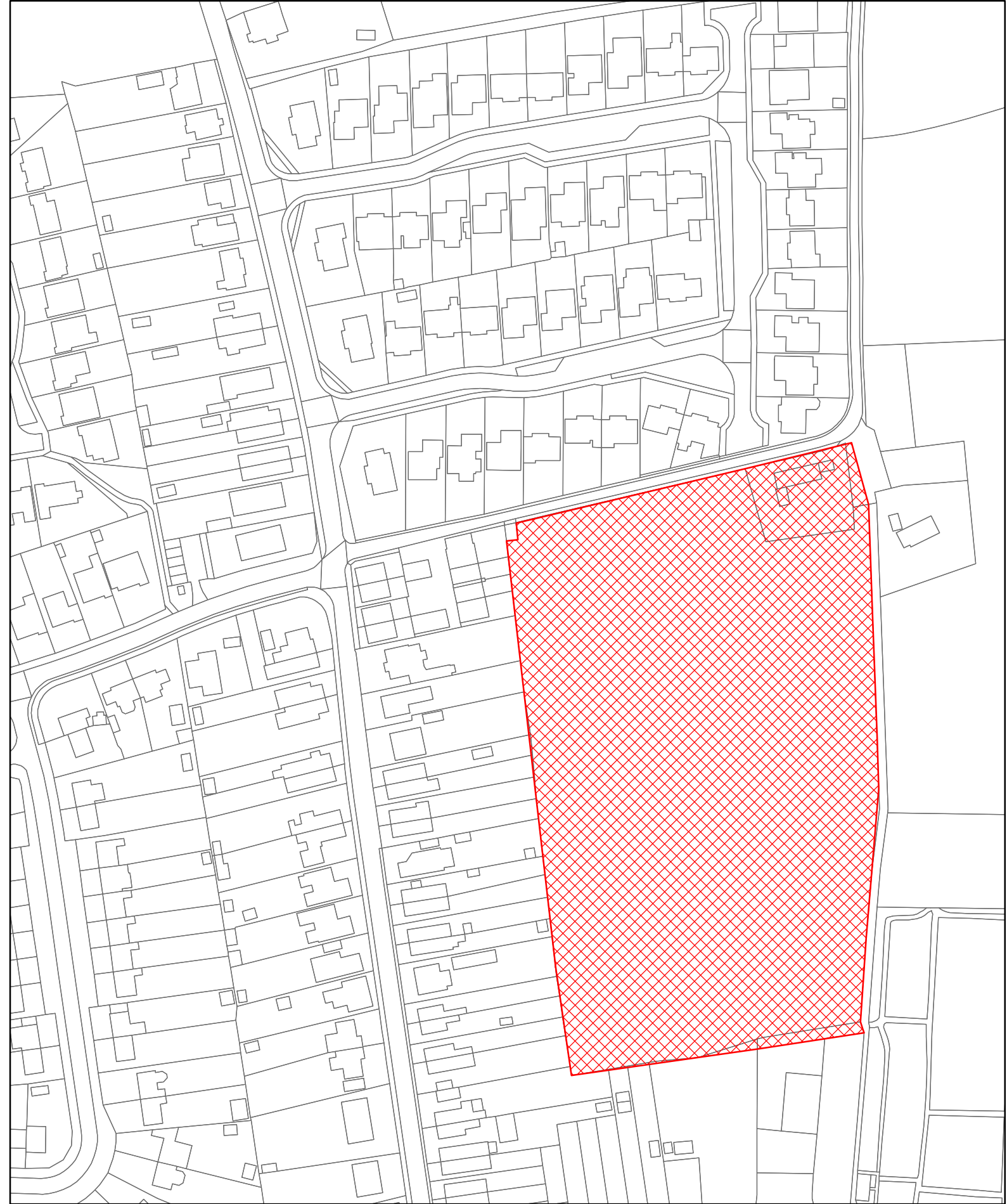
(c) Crown copyright and
database rights 2018
Ordnance Survey
100019229



HA006
Heathfield Campsite, Heathfield Road
Freshwater



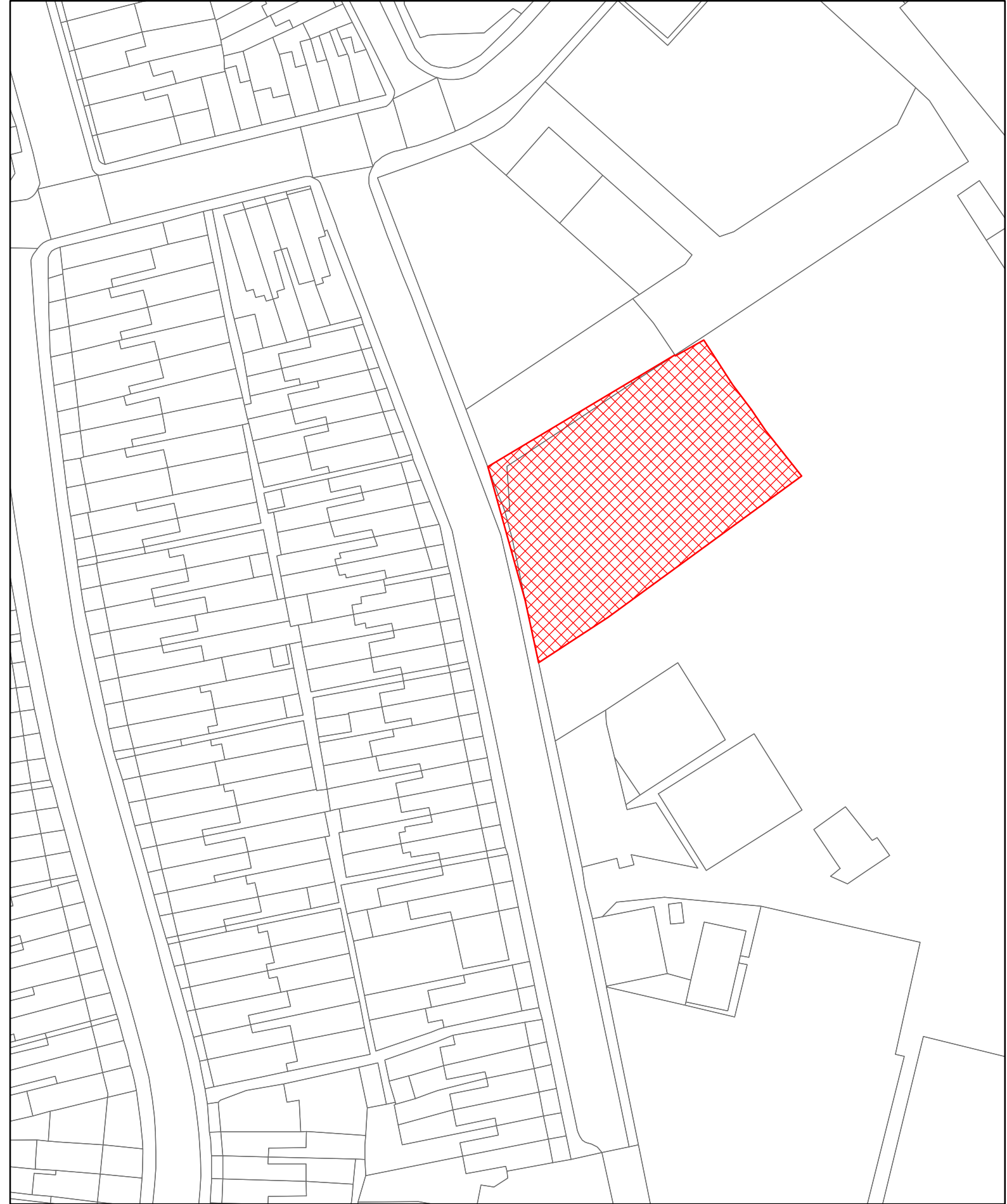
(c) Crown copyright and
database rights 2018
Ordnance Survey
100019229



HA008
Church Field, Copse Lane
Freshwater



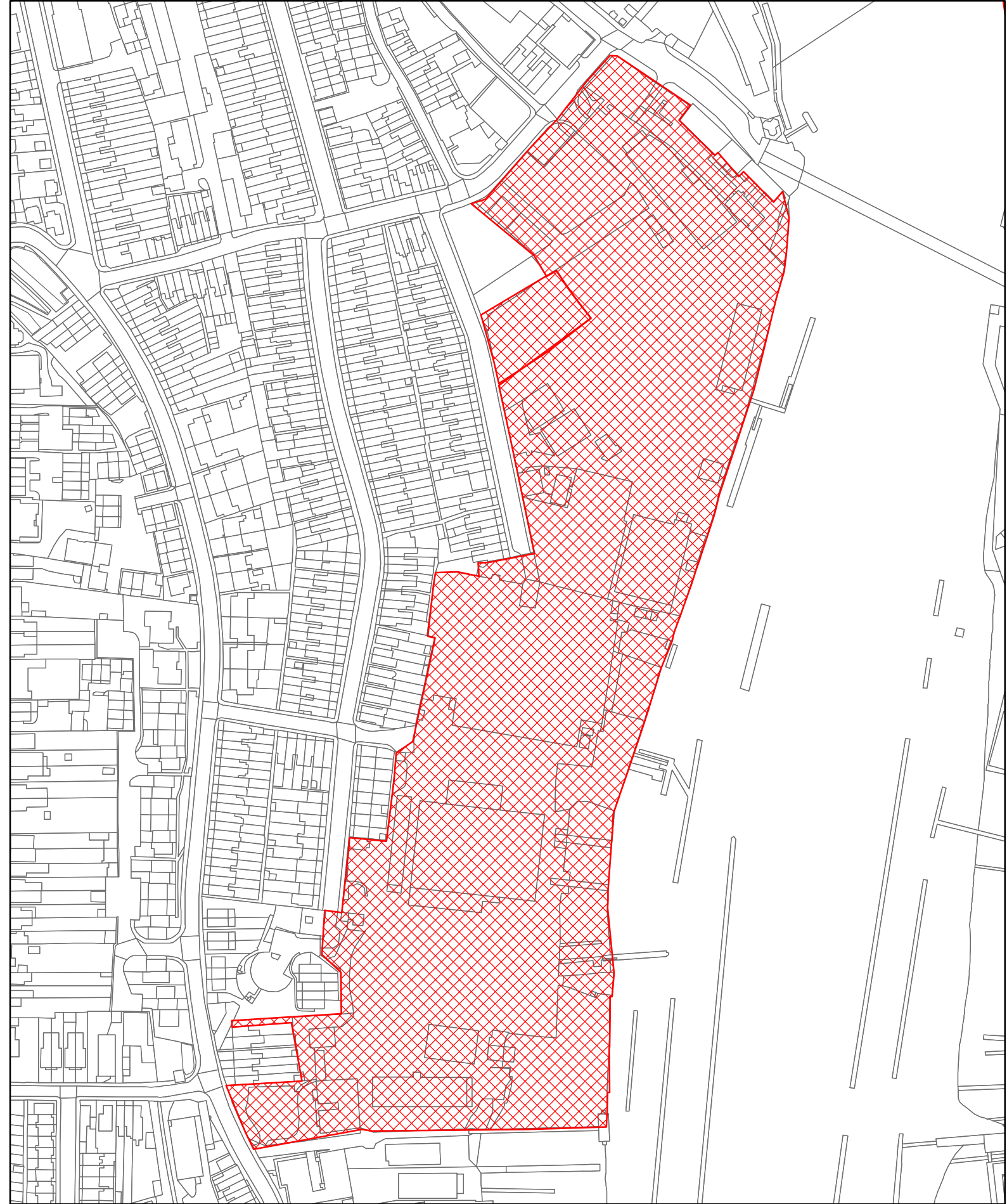
(c) Crown copyright and
database rights 2018
Ordnance Survey
100019229



HA018
Green Gate Industrial Estate, Thetis Road
Cowes



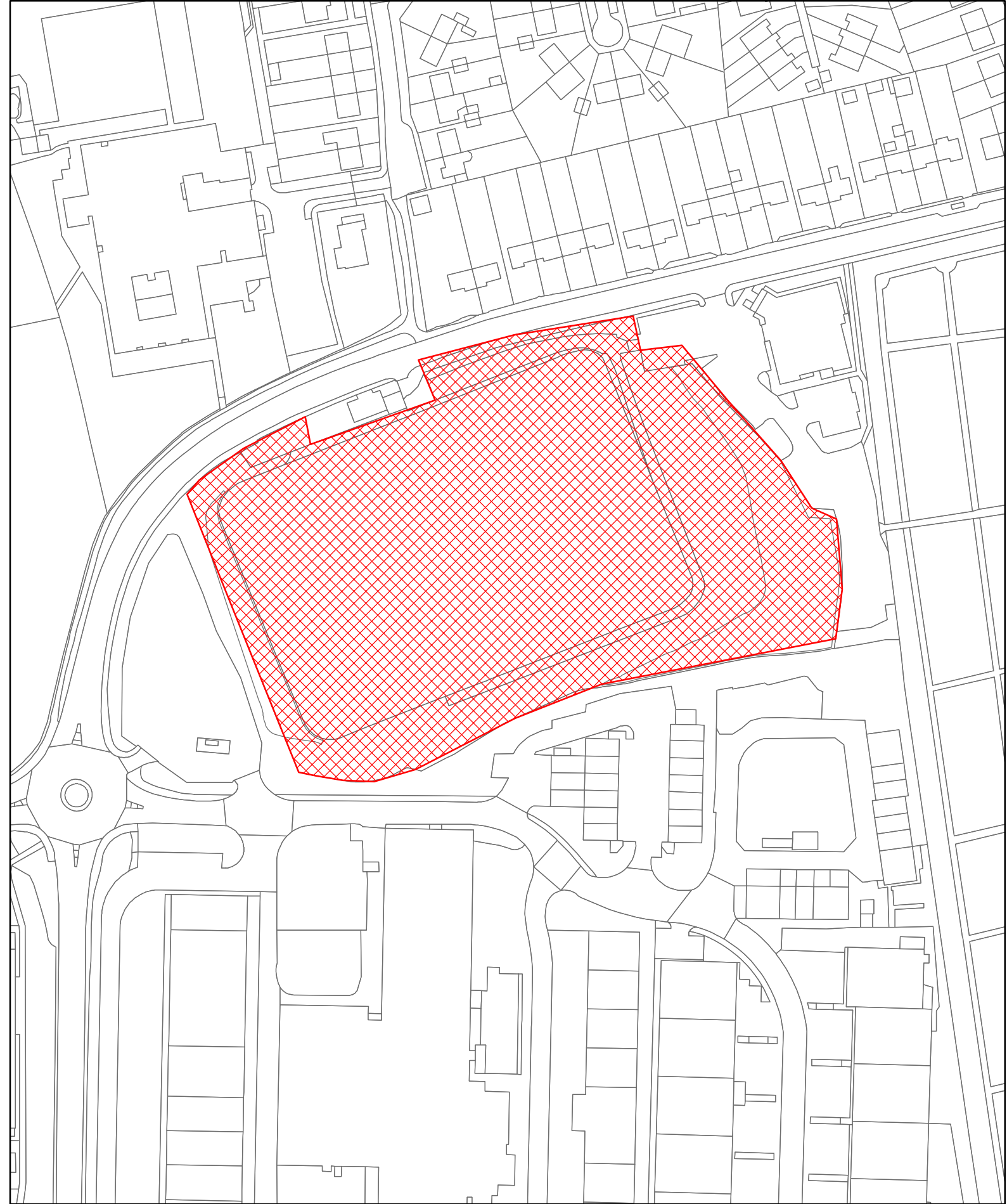
(c) Crown copyright and
database rights 2018
Ordnance Survey
100019229



HA019
Medina Road
Coves



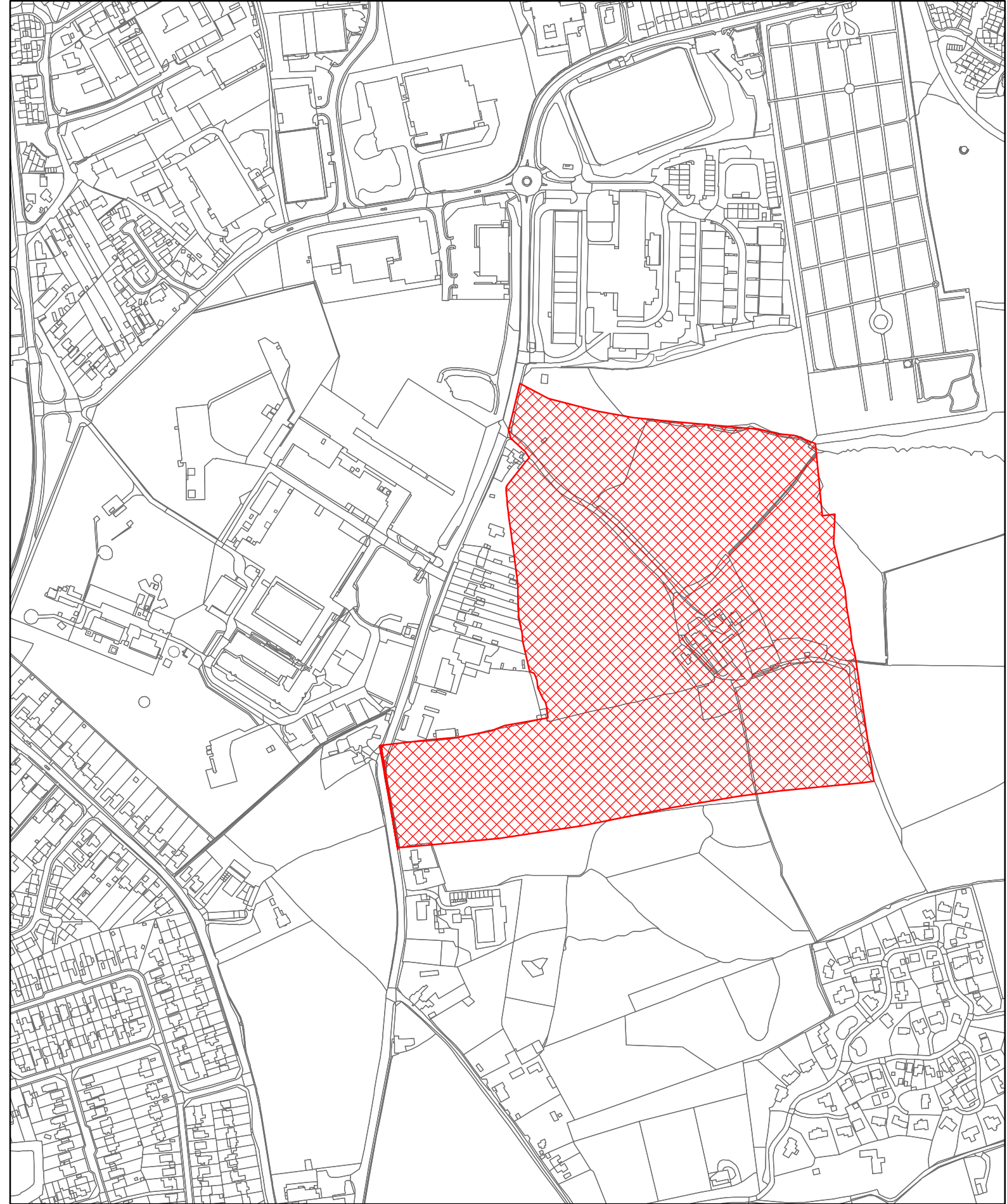
(c) Crown copyright and
database rights 2018
Ordnance Survey
100019229



HA020
Former Somerton Reservoir, Newport Road
Cowes



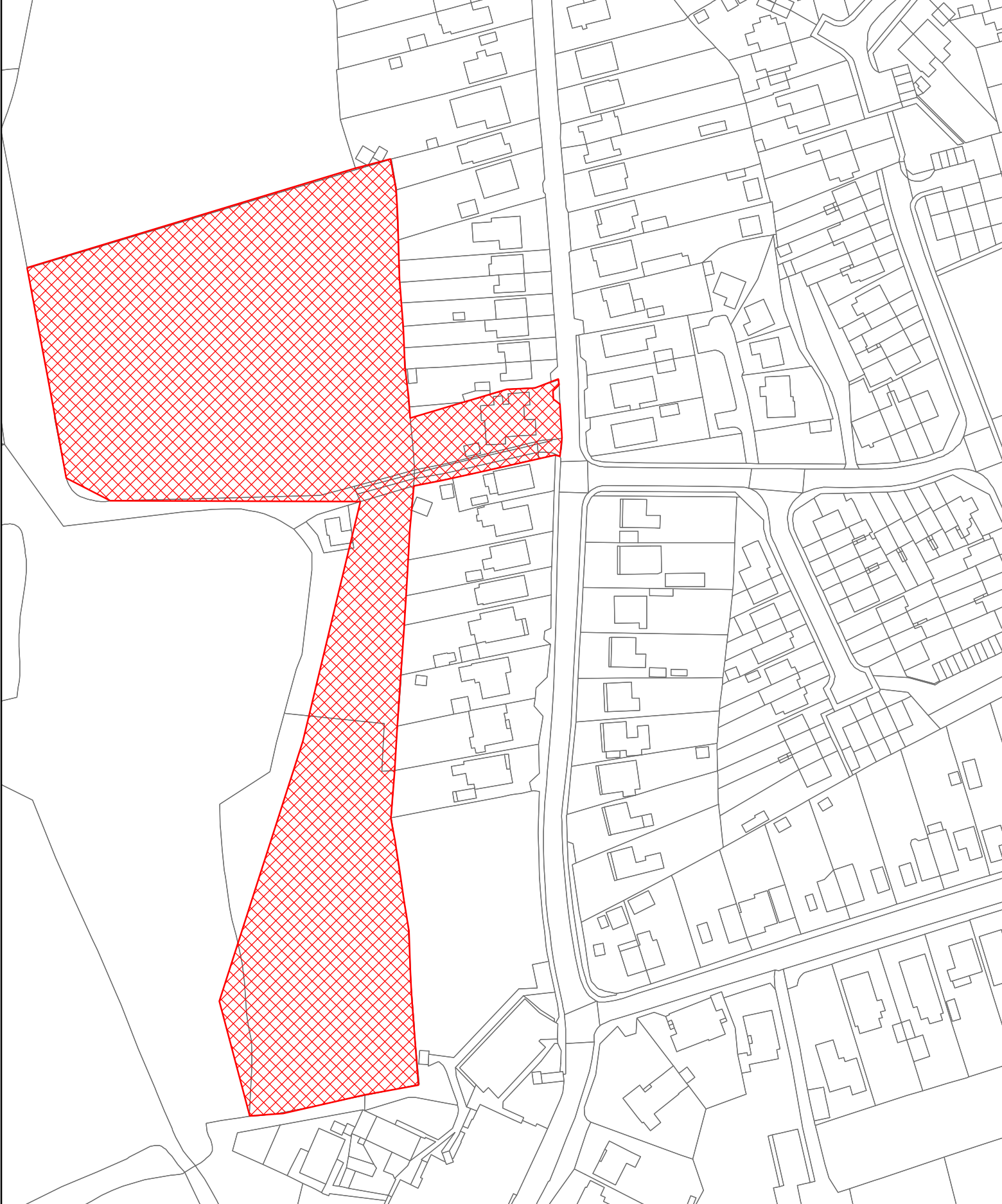
(c) Crown copyright and
database rights 2018
Ordnance Survey
100019229



HA022
Somerton Farm, Newport Road
Cowes



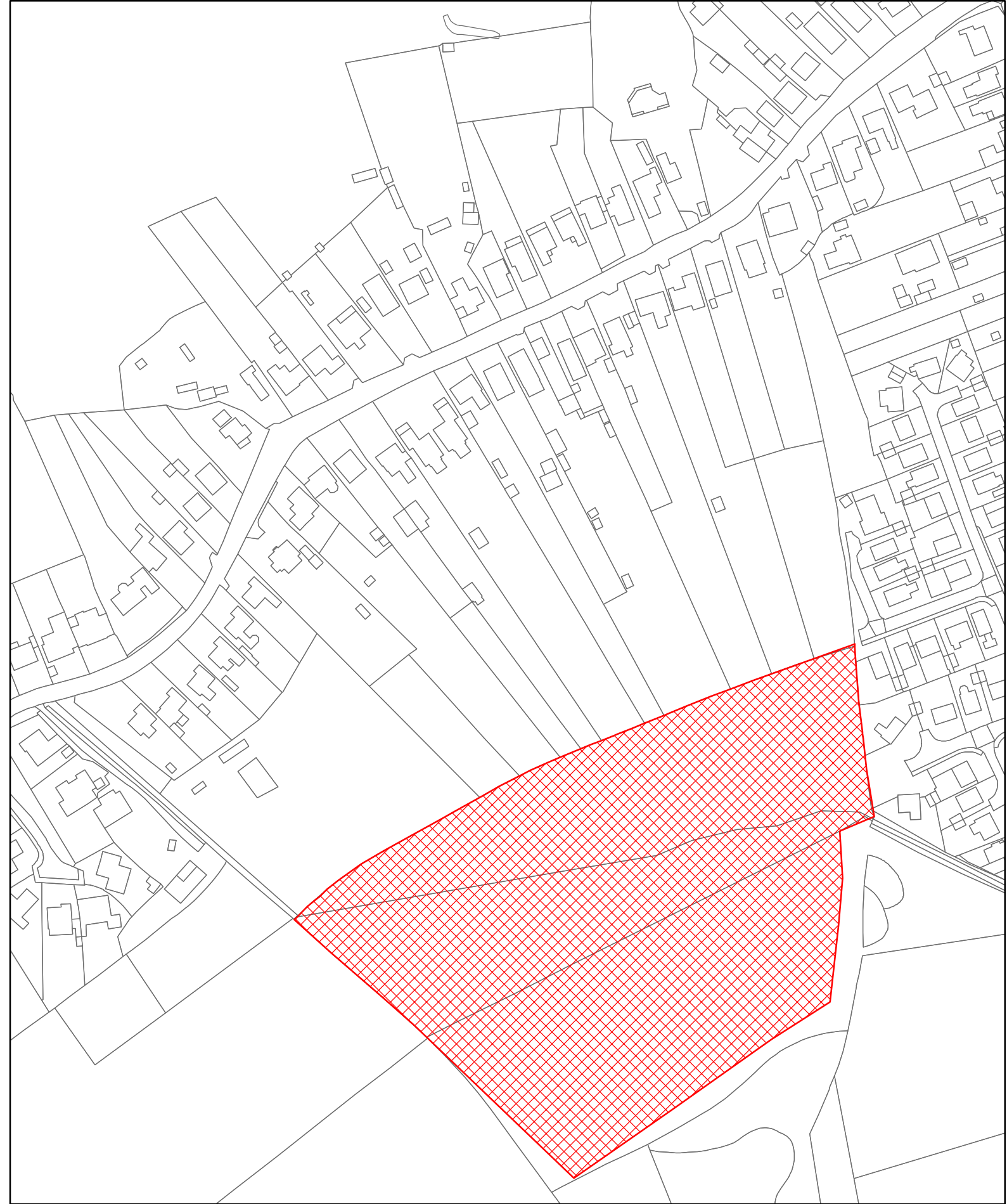
(c) Crown copyright and
database rights 2018
Ordnance Survey
100019229



HA025
Land rear of 84 Wyatts Lane
Northwood



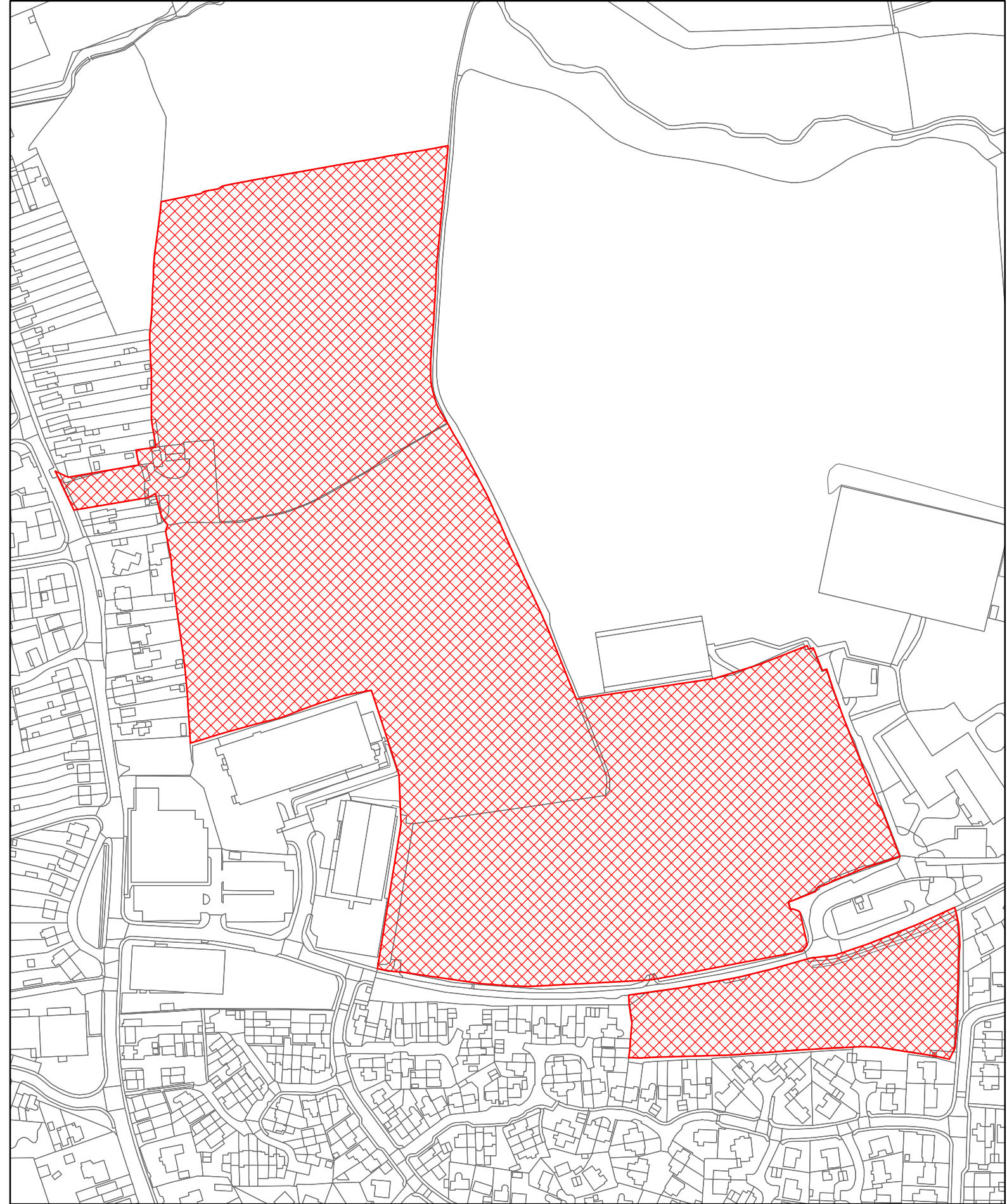
(c) Crown copyright and
database rights 2018
Ordnance Survey
100019229



HA026
Land rear of Harry Cheek Gardens and Wyatt
Northwood



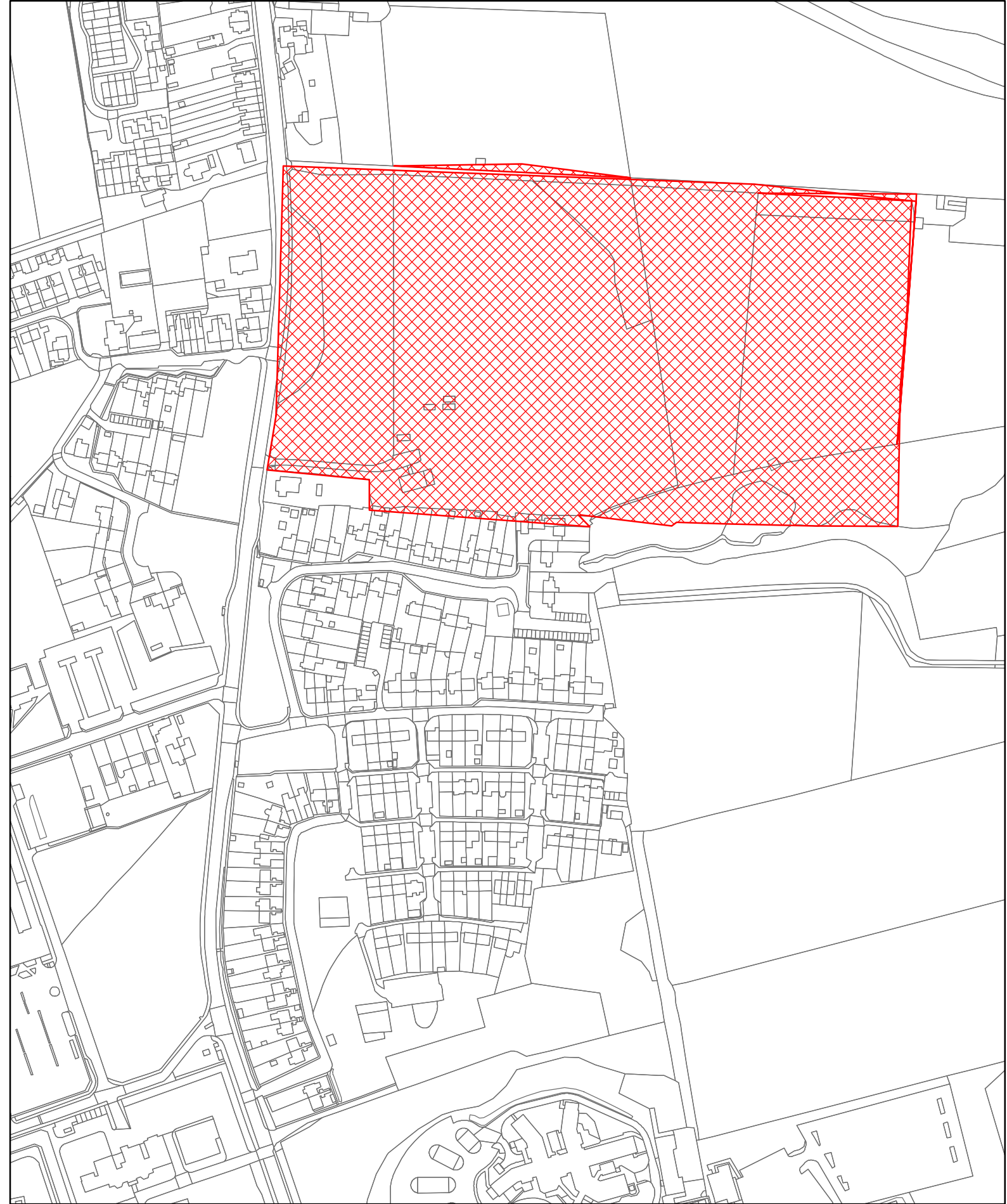
(c) Crown copyright and
database rights 2018
Ordnance Survey
100019229



HA031
Various land adjacent to and east of Carrisbr
Newport



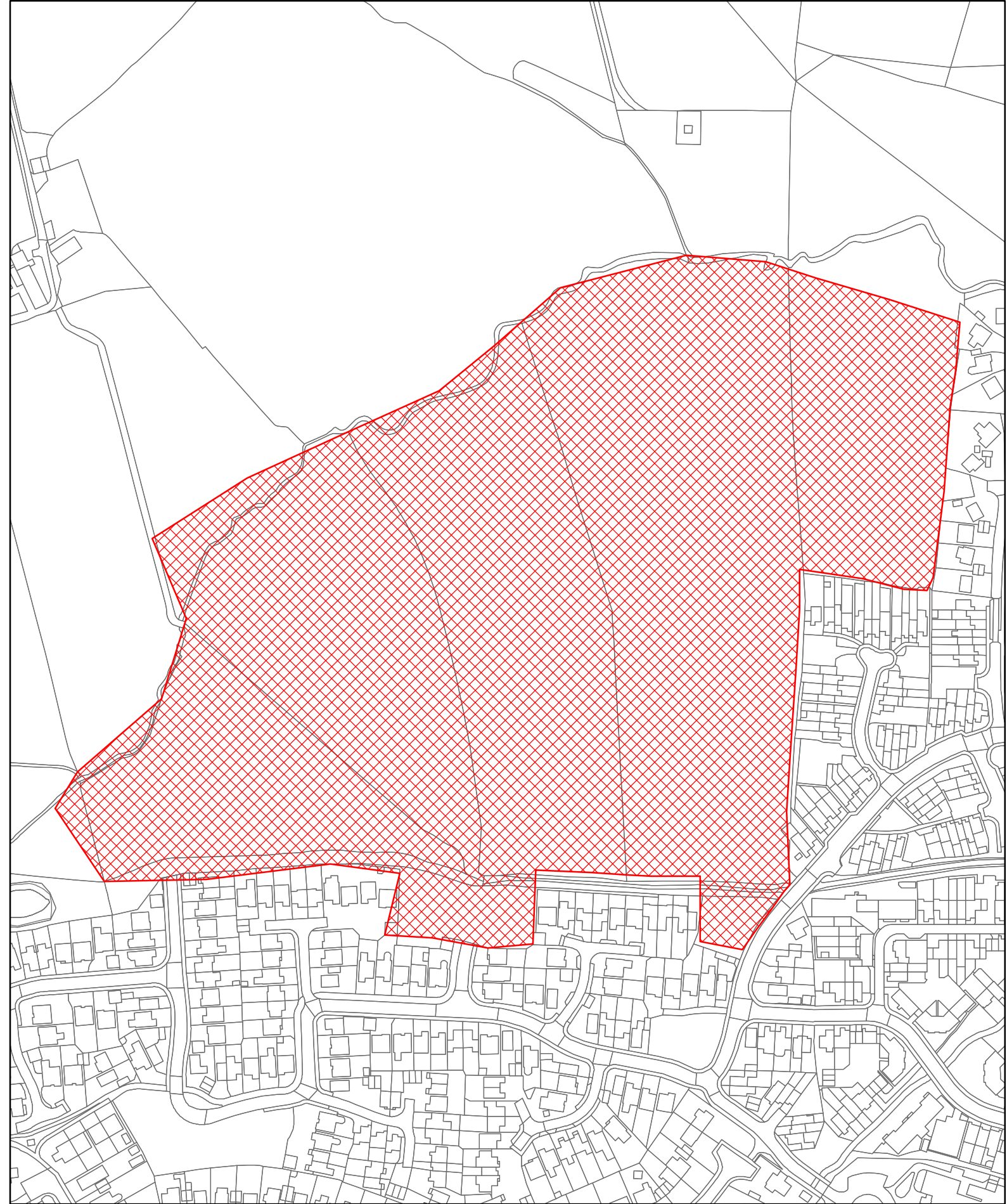
(c) Crown copyright and
database rights 2018
Ordnance Survey
100019229



HA032
Land at Horsebridge Hill and Acorn Farm
Newport



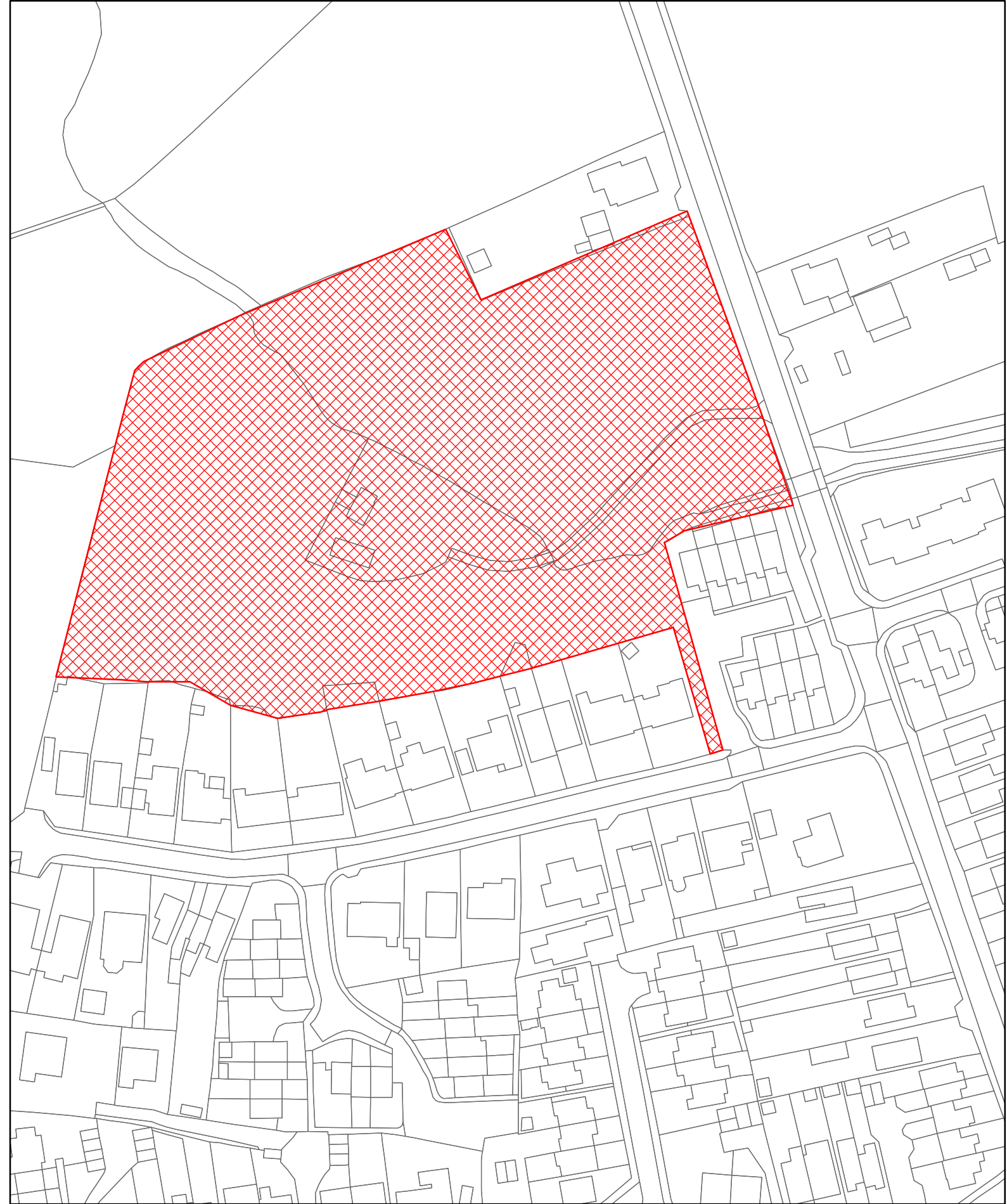
(c) Crown copyright and
database rights 2018
Ordnance Survey
100019229



HA033
Land west of Sylvan Drive
Newport



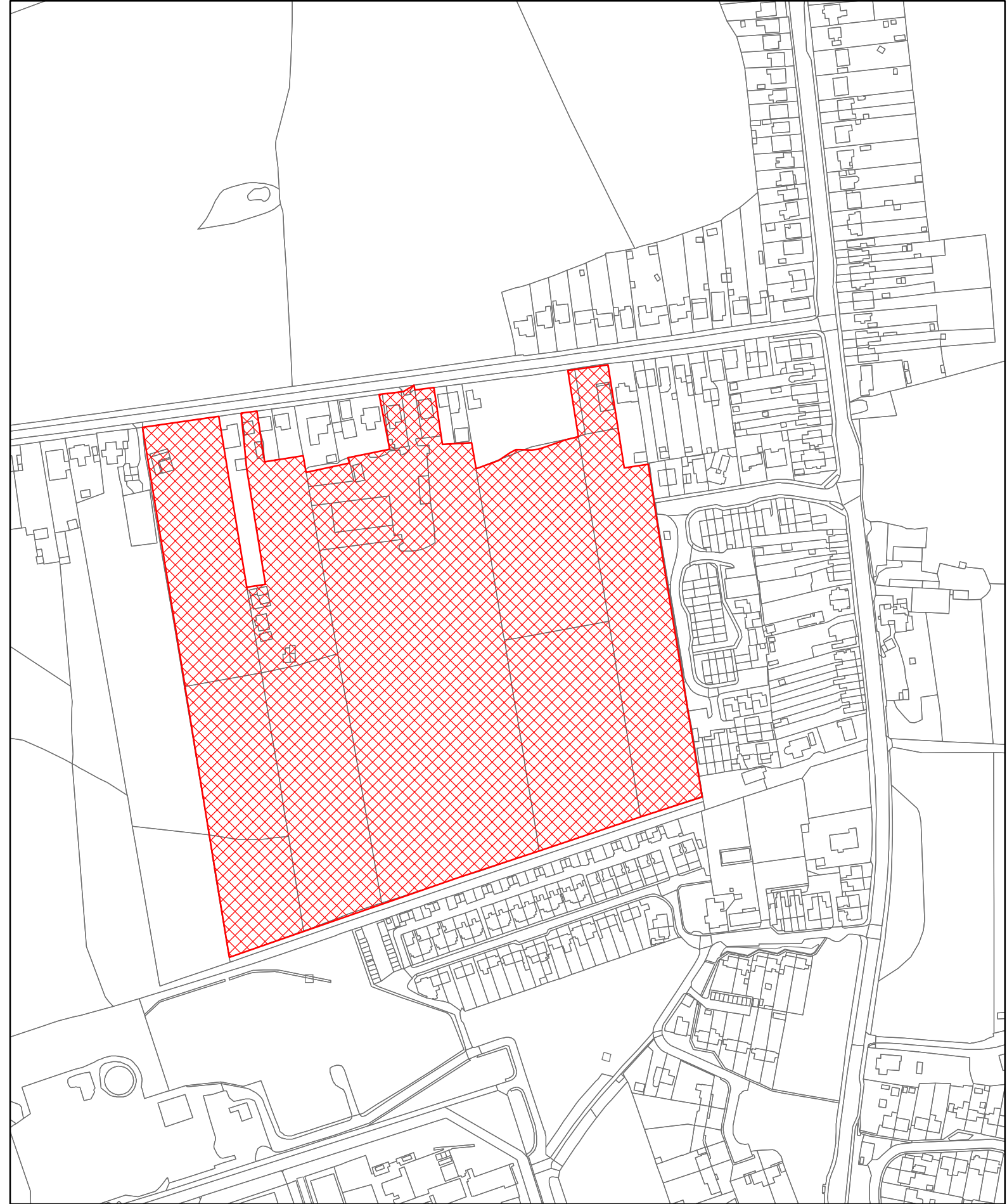
(c) Crown copyright and
database rights 2018
Ordnance Survey
100019229



HA035
Land off Gunville Road (west)
Newport



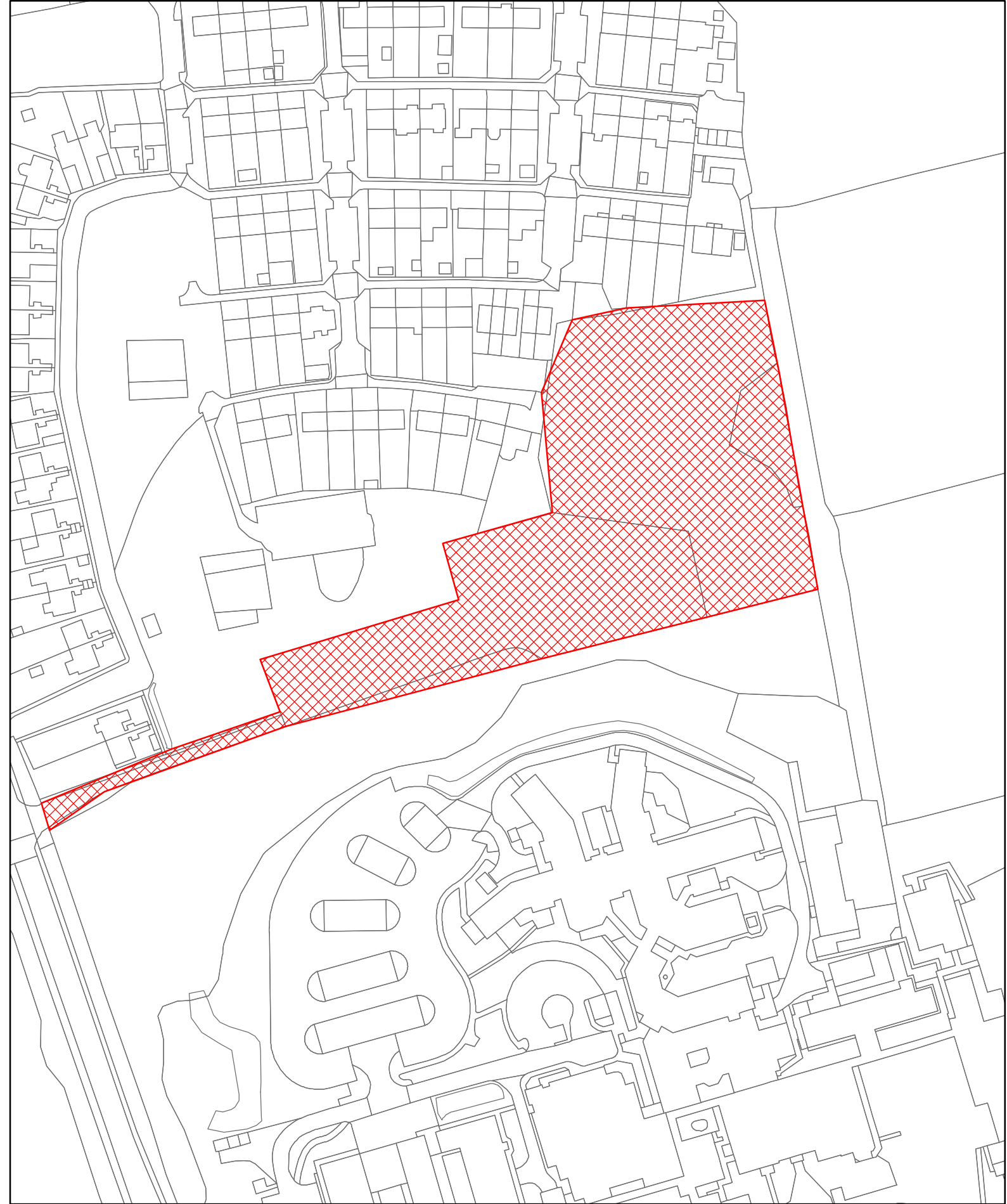
(c) Crown copyright and
database rights 2018
Ordnance Survey
100019229



HA036
Land at Noke Common,
Newport



(c) Crown copyright and
database rights 2018
Ordnance Survey
100019229

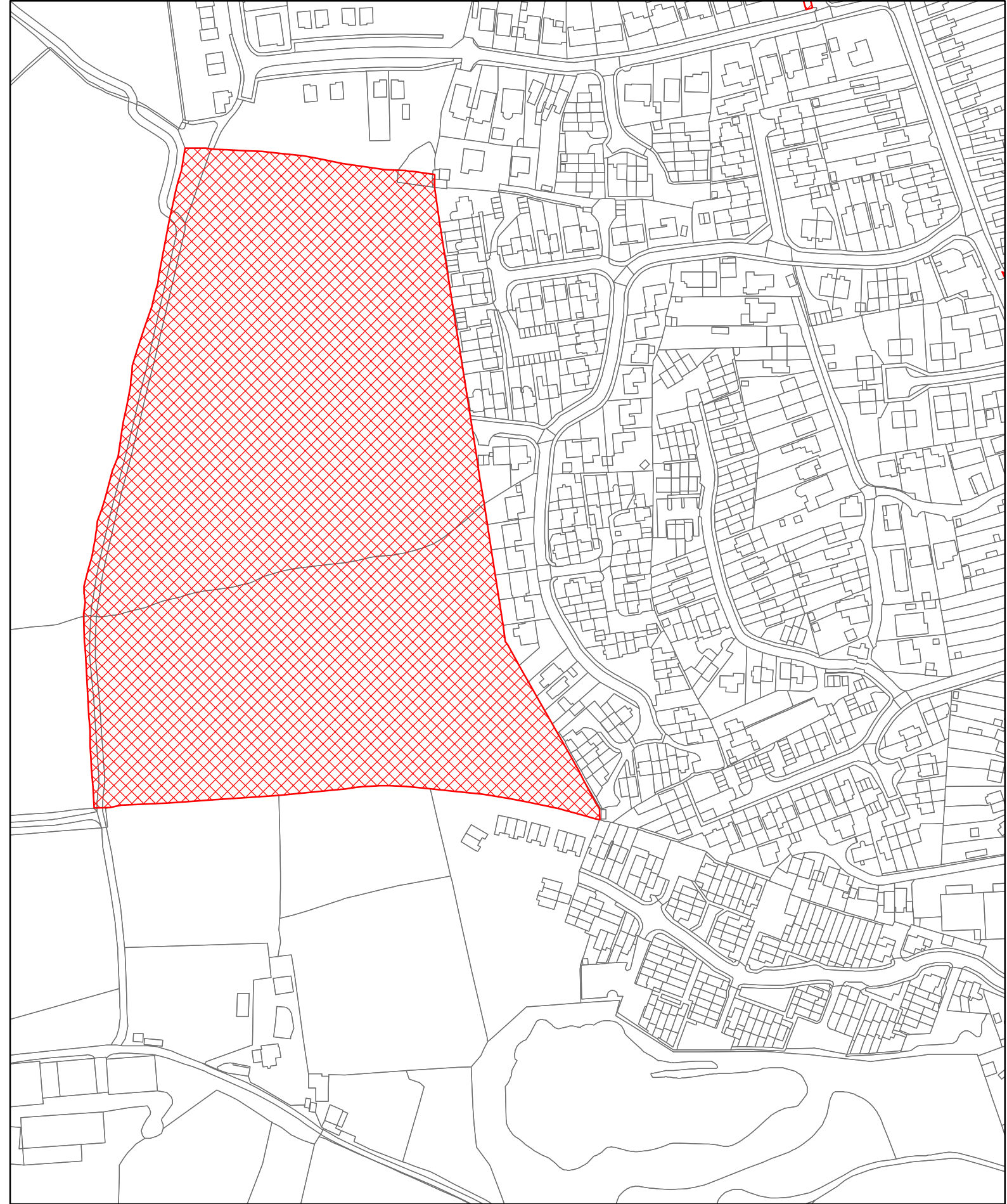


HA037

Former Library HQ, Land Adjacent
St Mary's Hospital, Newport Roa, Newport



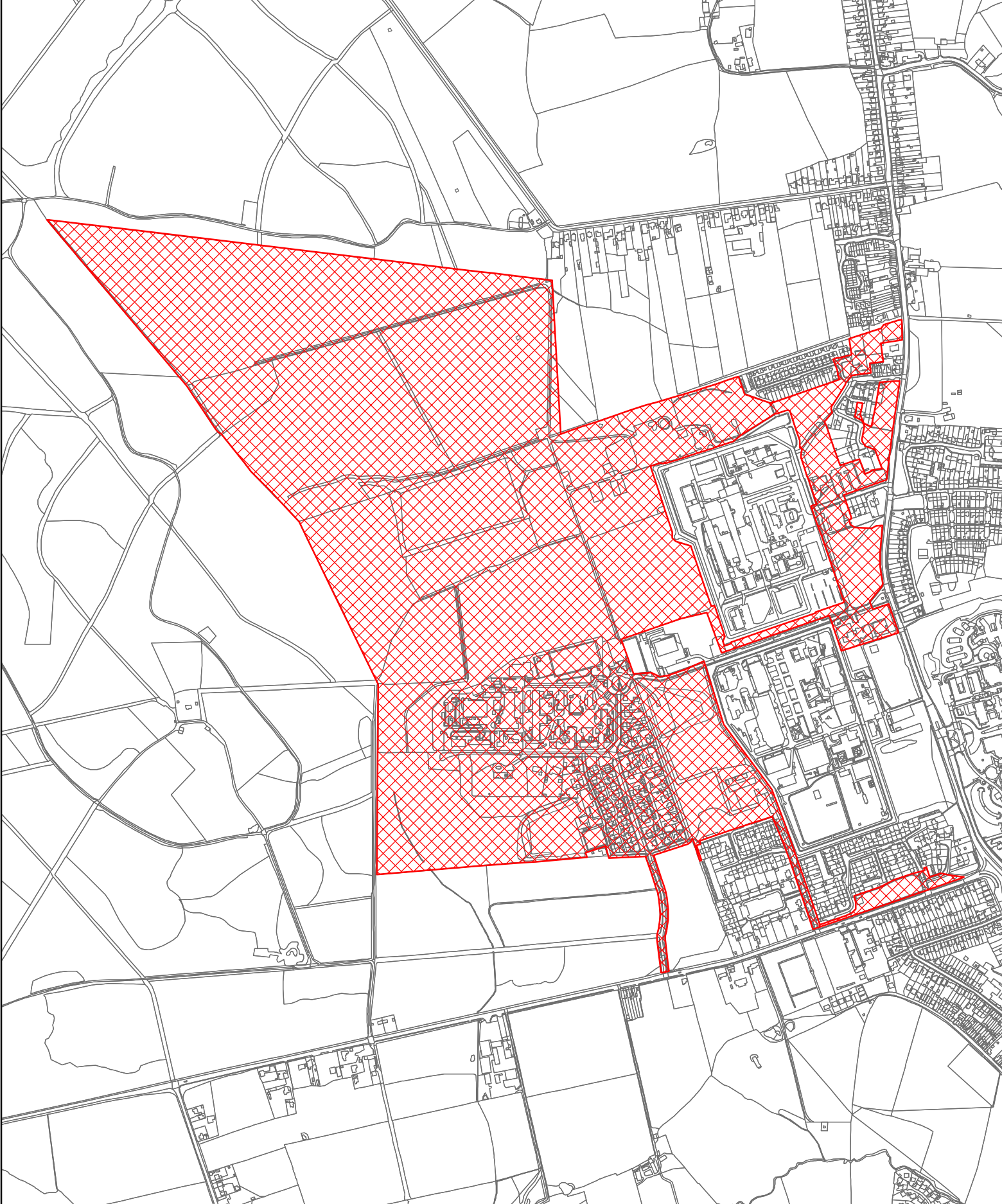
(c) Crown copyright and
database rights 2018
Ordnance Survey
100019229



HA038
Land of Broadwood Lane
Newport



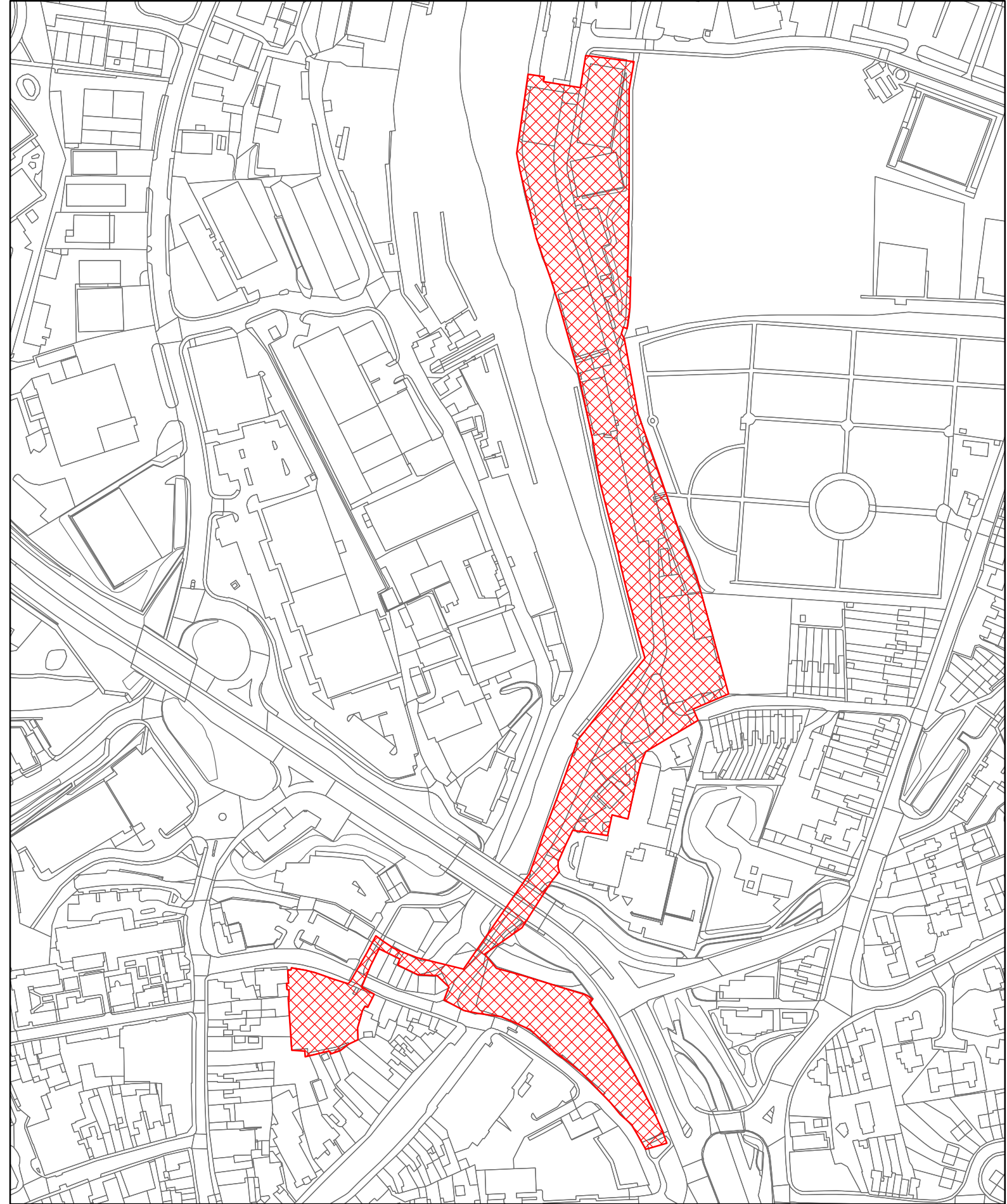
(c) Crown copyright and
database rights 2018
Ordnance Survey
100019229



HA039
Former HMP Site
Newport



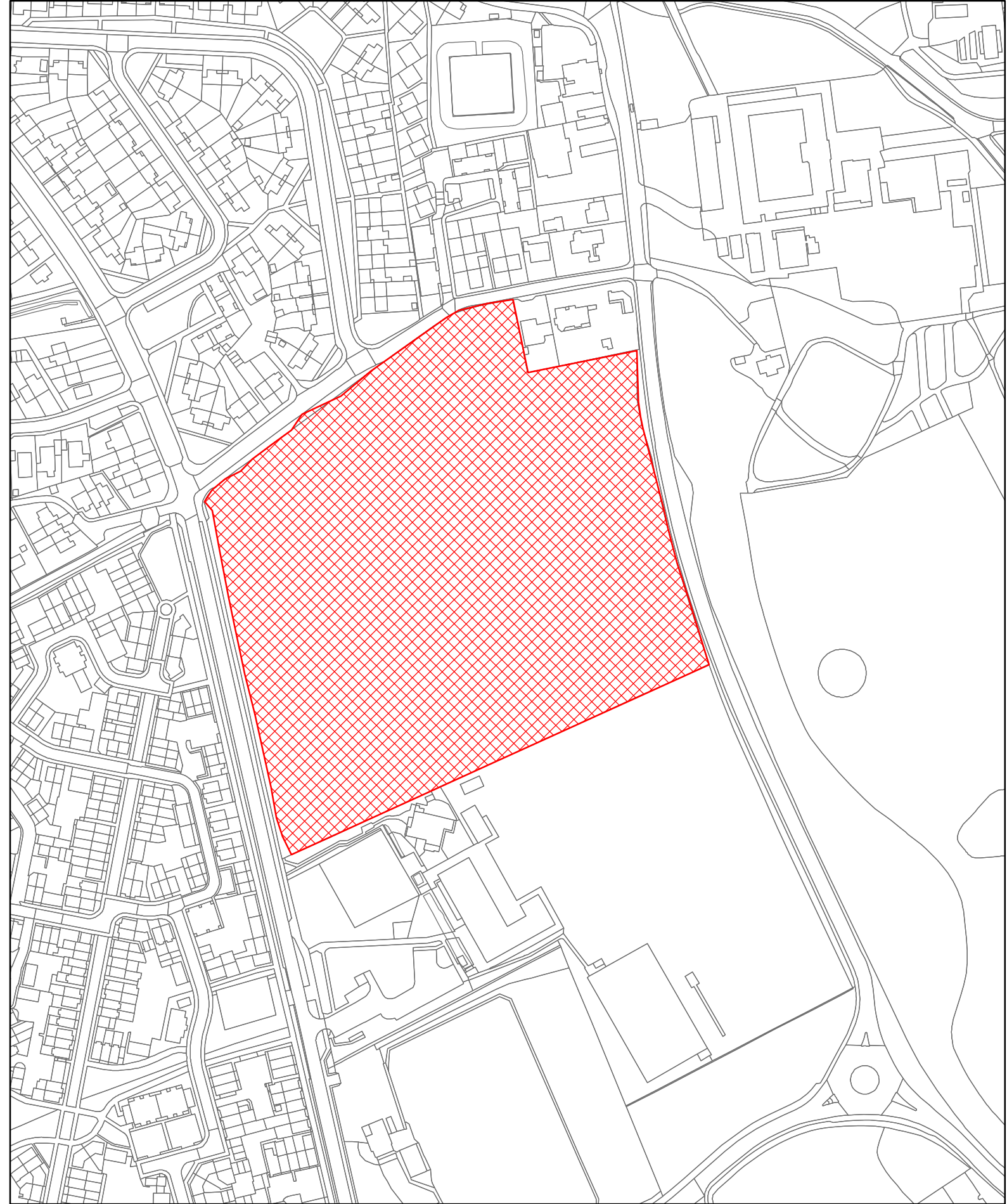
(c) Crown copyright and
database rights 2018
Ordnance Survey
100019229



HA044
Newport Harbour
Newpoort



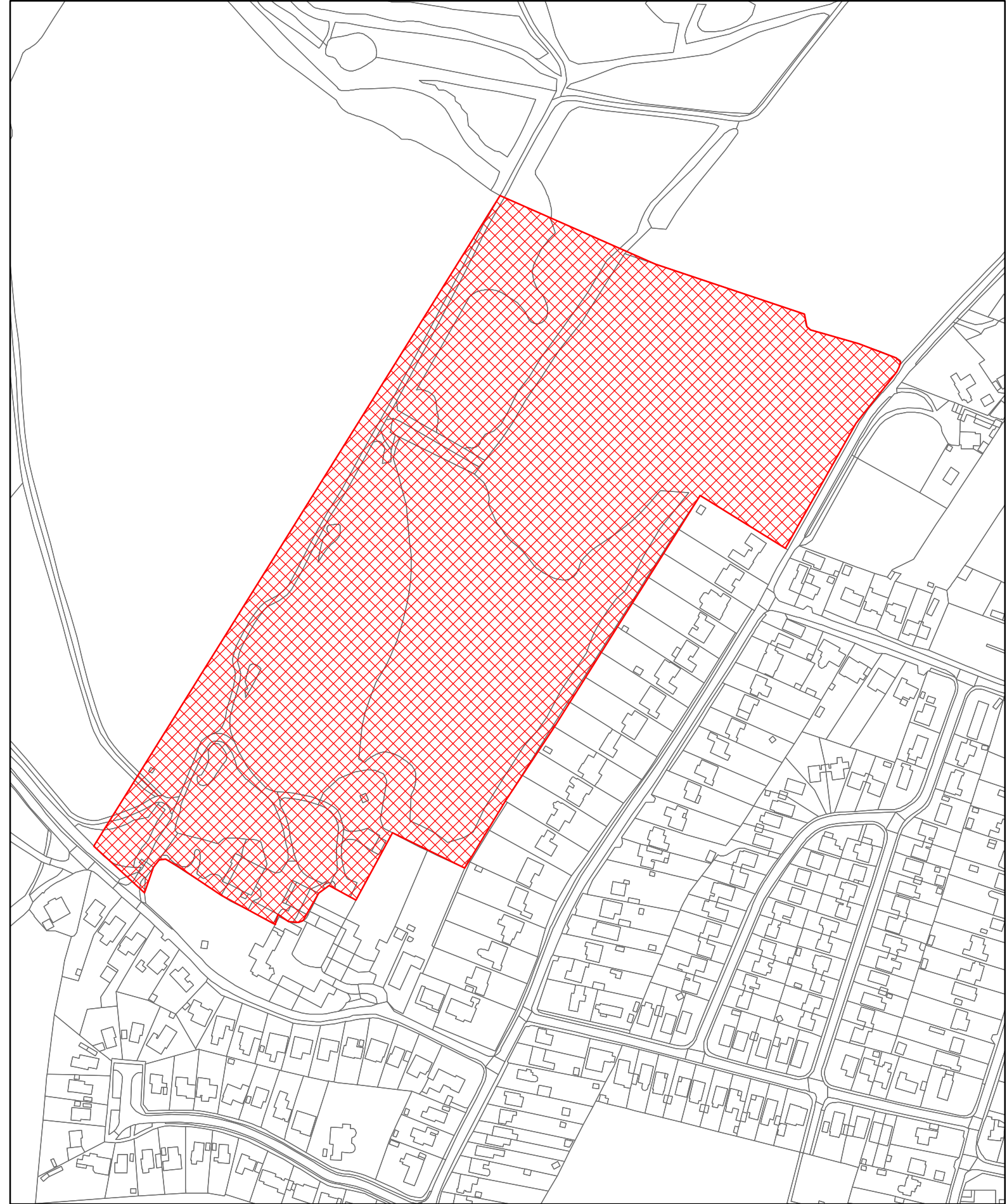
(c) Crown copyright and
database rights 2018
Ordnance Survey
100019229



HA046
Land at Crossway,
East Cowes



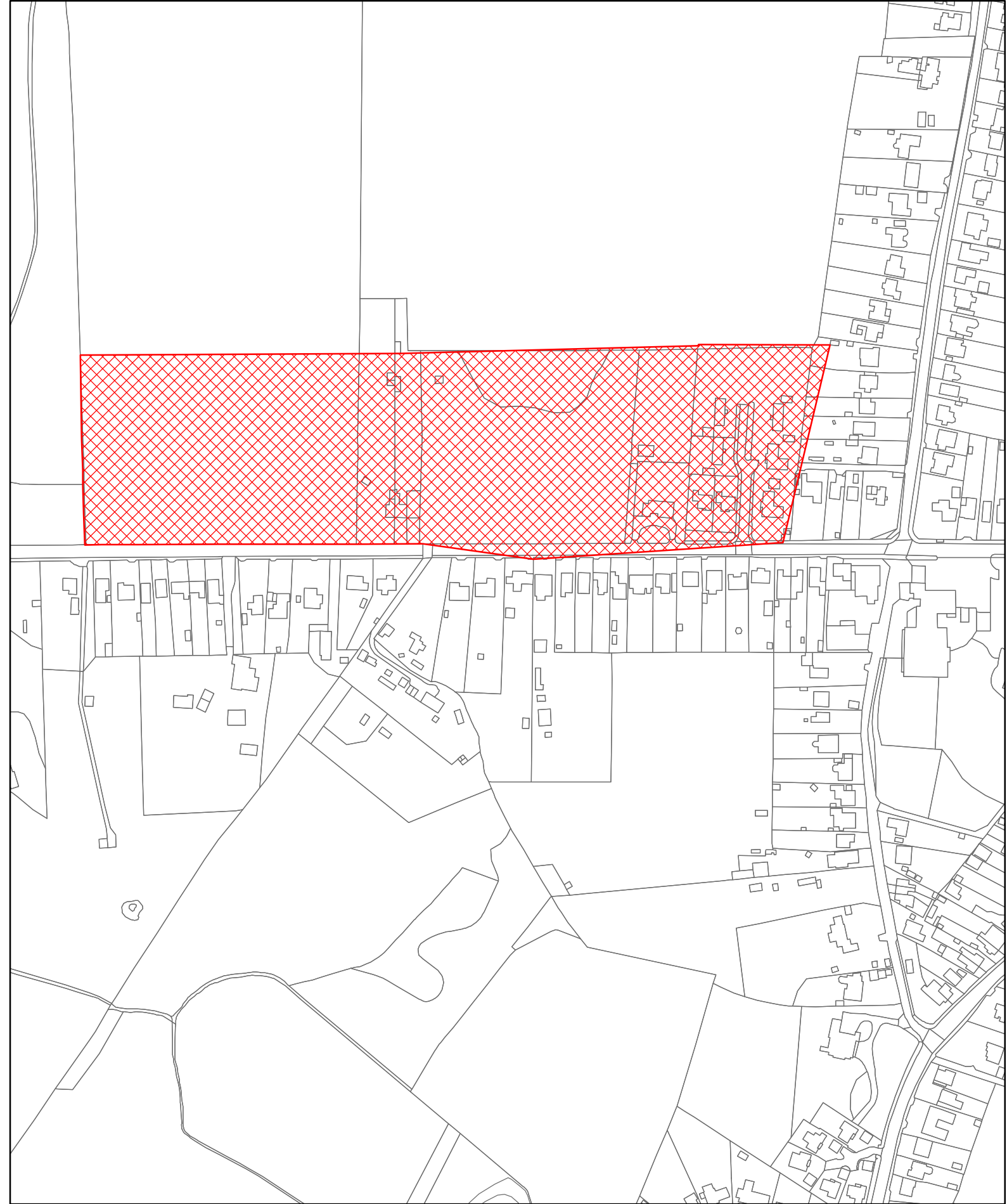
(c) Crown copyright and
database rights 2018
Ordnance Survey
100019229



HA051
Palmers Farm, Brocks Copse Road
Wootton



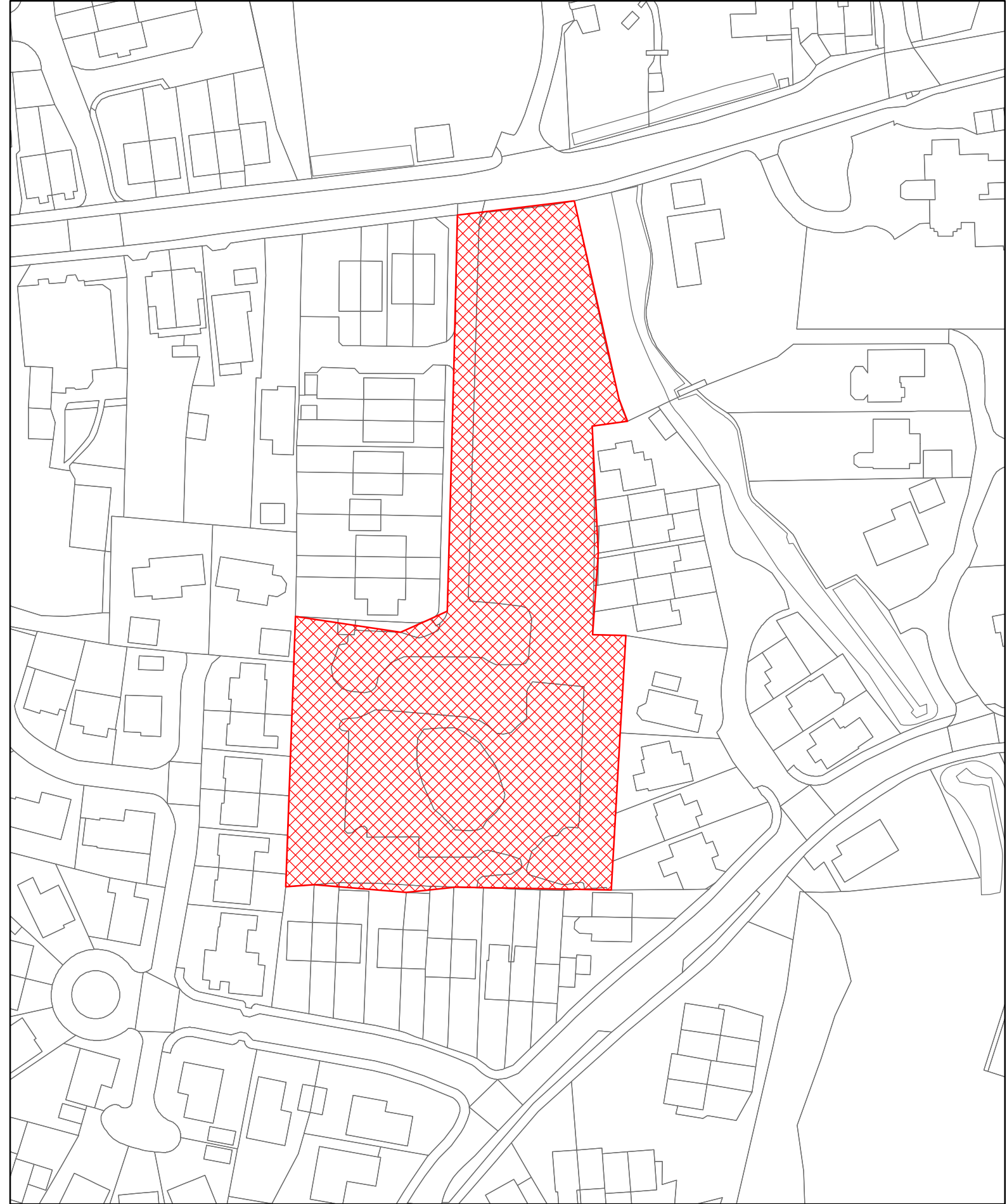
(c) Crown copyright and
database rights 2018
Ordnance Survey
100019229



HA053
Land adjoining Lushington Hill & Hunters
Wootton



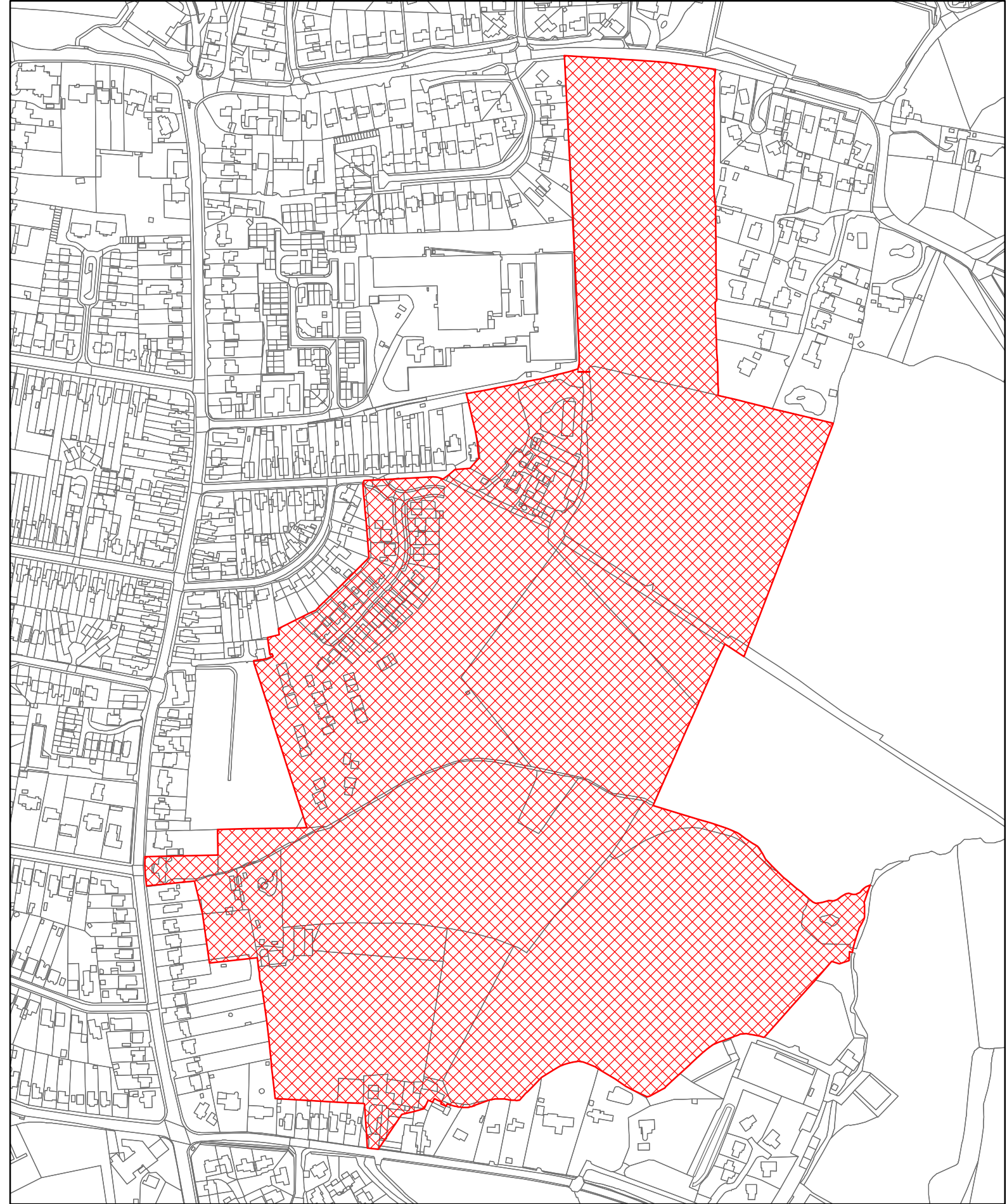
(c) Crown copyright and
database rights 2018
Ordnance Survey
100019229



HA055
Old Hosiden Besson Site, Binstead Road
Ryde



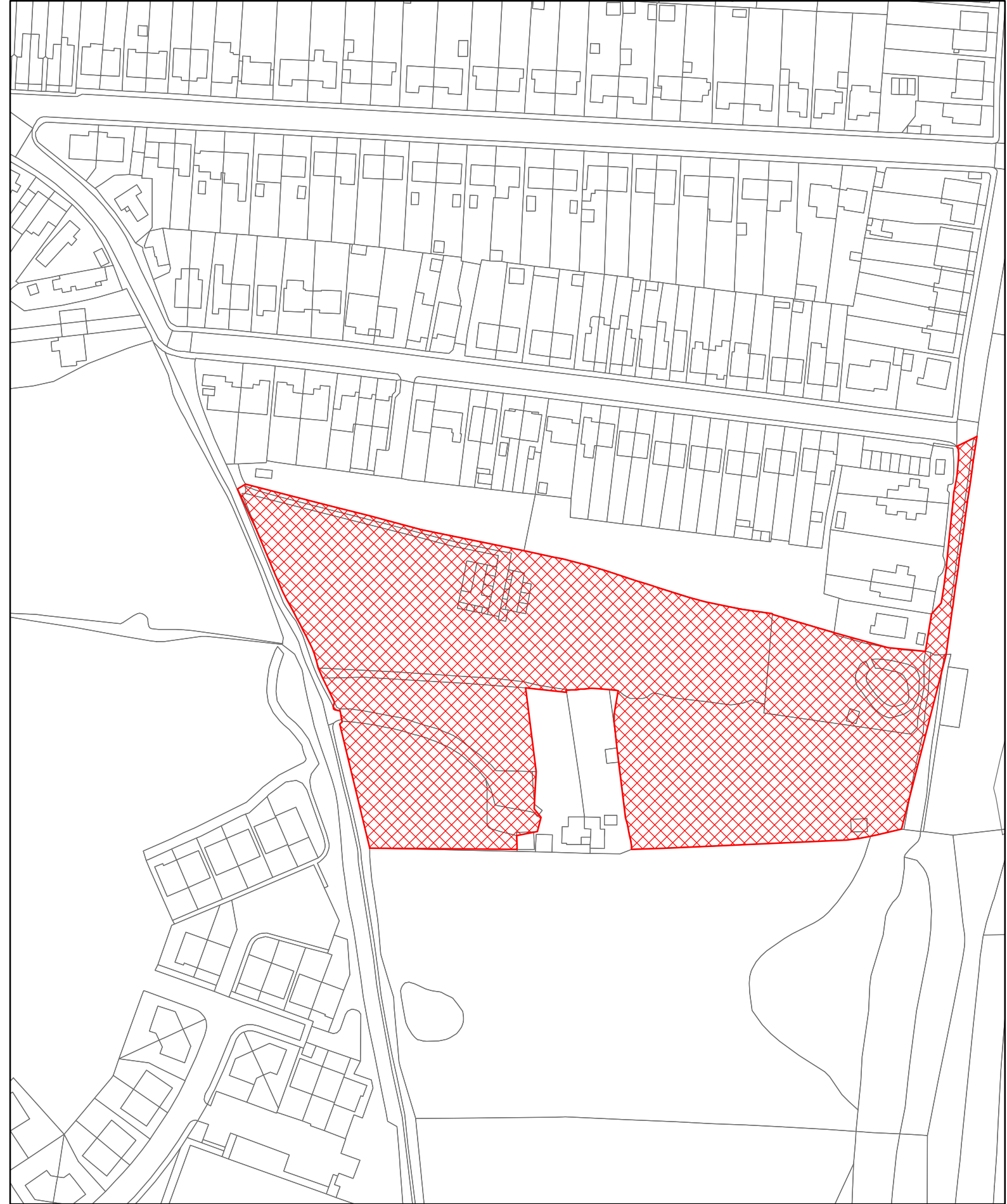
(c) Crown copyright and
database rights 2018
Ordnance Survey
100019229



HA060
Westridge Cross Dairy and Land to the north of
Bullen Road Ryde



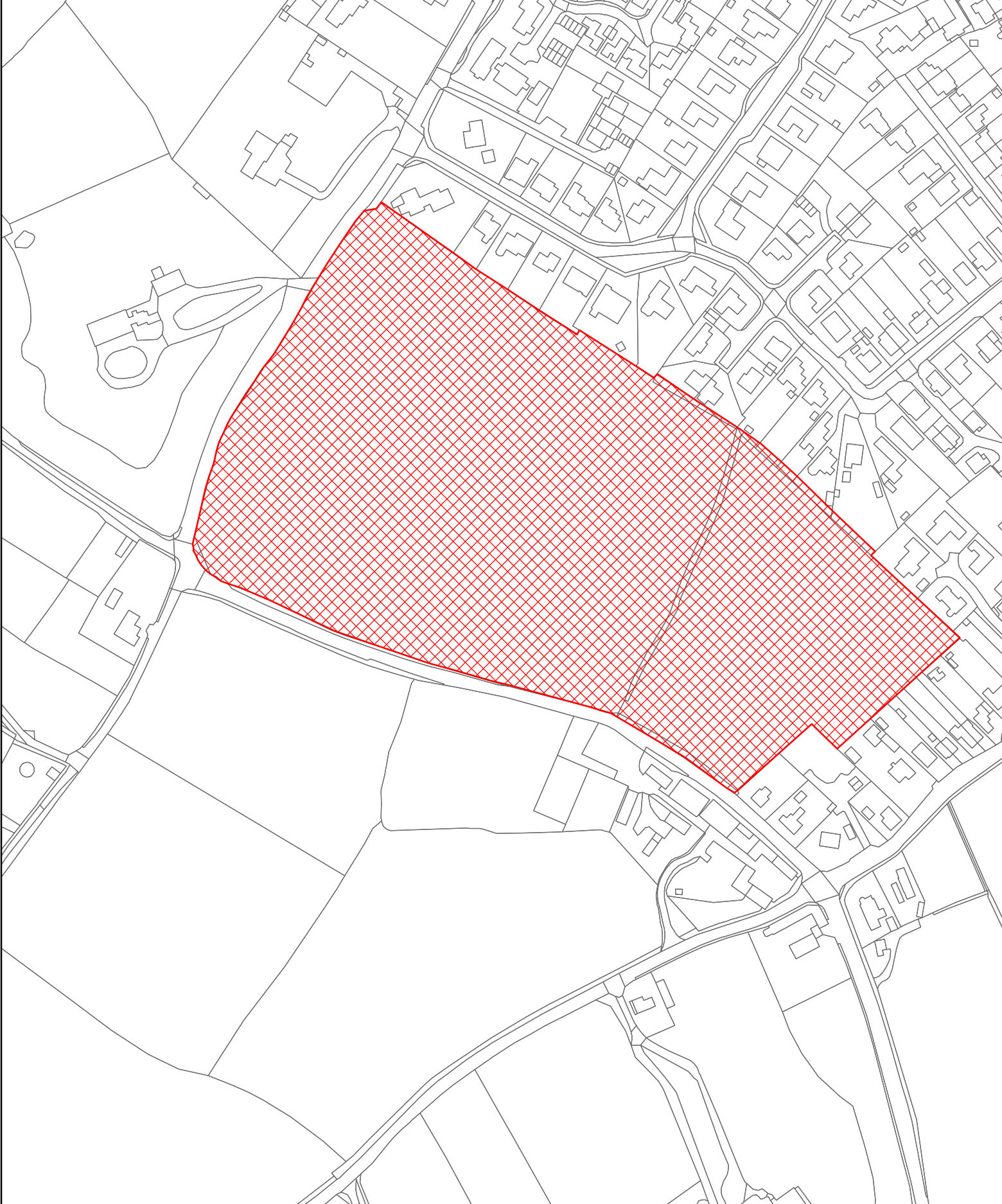
(c) Crown copyright and
database rights 2018
Ordnance Survey
100019229



HA062
Land off Quarry Road
Ryde



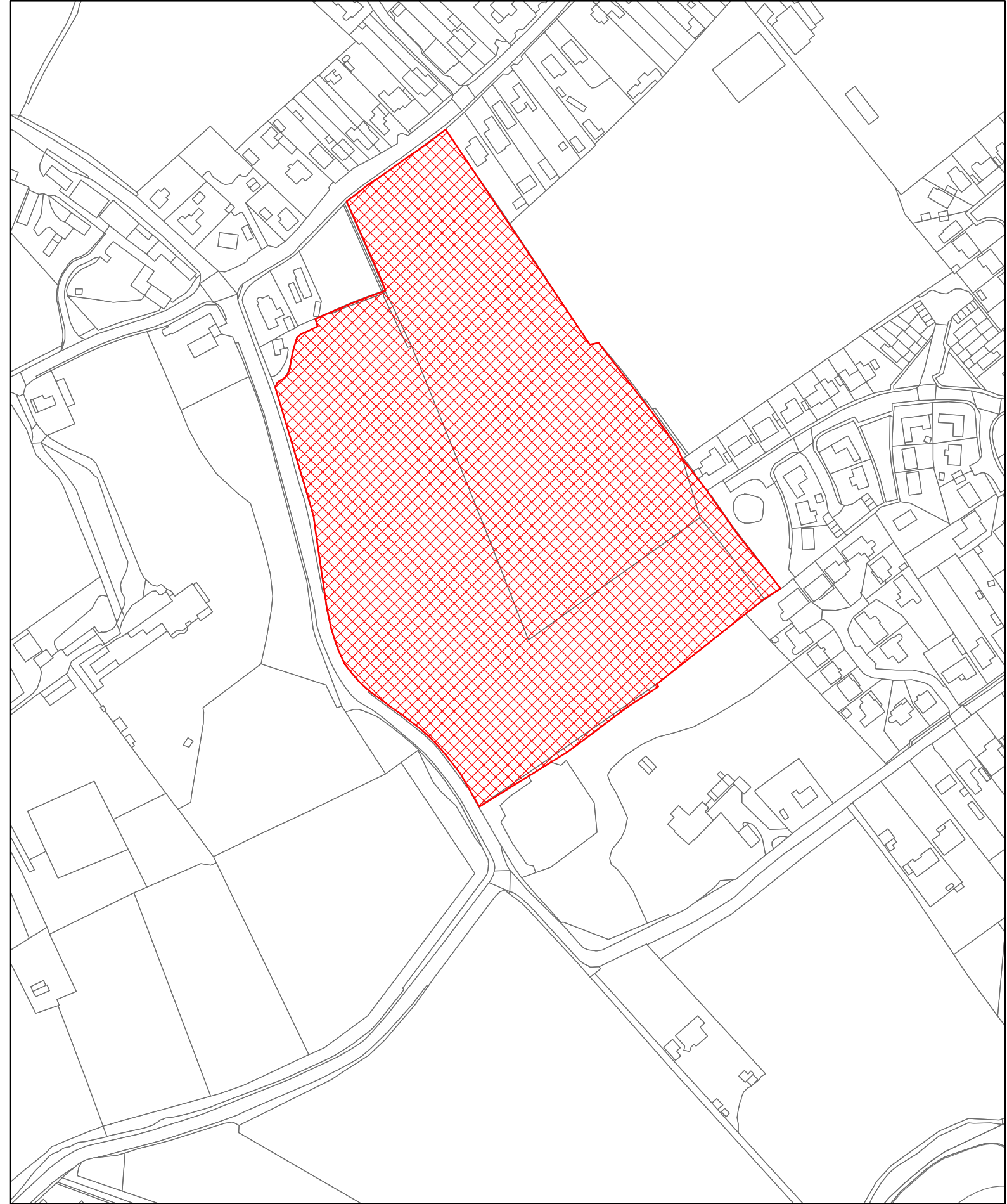
(c) Crown copyright and
database rights 2018
Ordnance Survey
100019229



HA064
Land north of Mill Road and east of High St
Bembridge



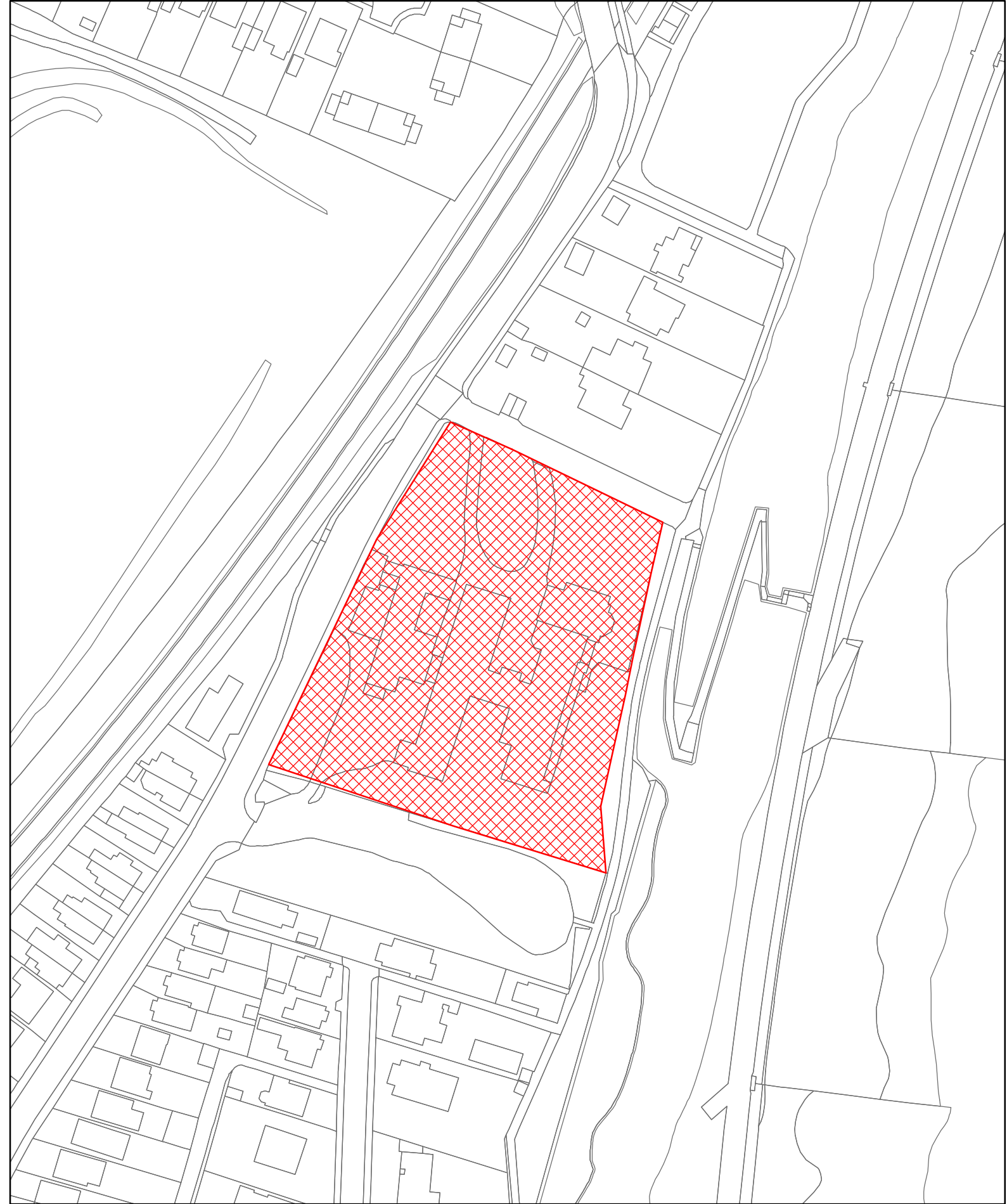
(c) Crown copyright and
database rights 2018
Ordnance Survey
100019229



HA065
Land east of Hillway Road and south of
Steyne Road, Bembridge



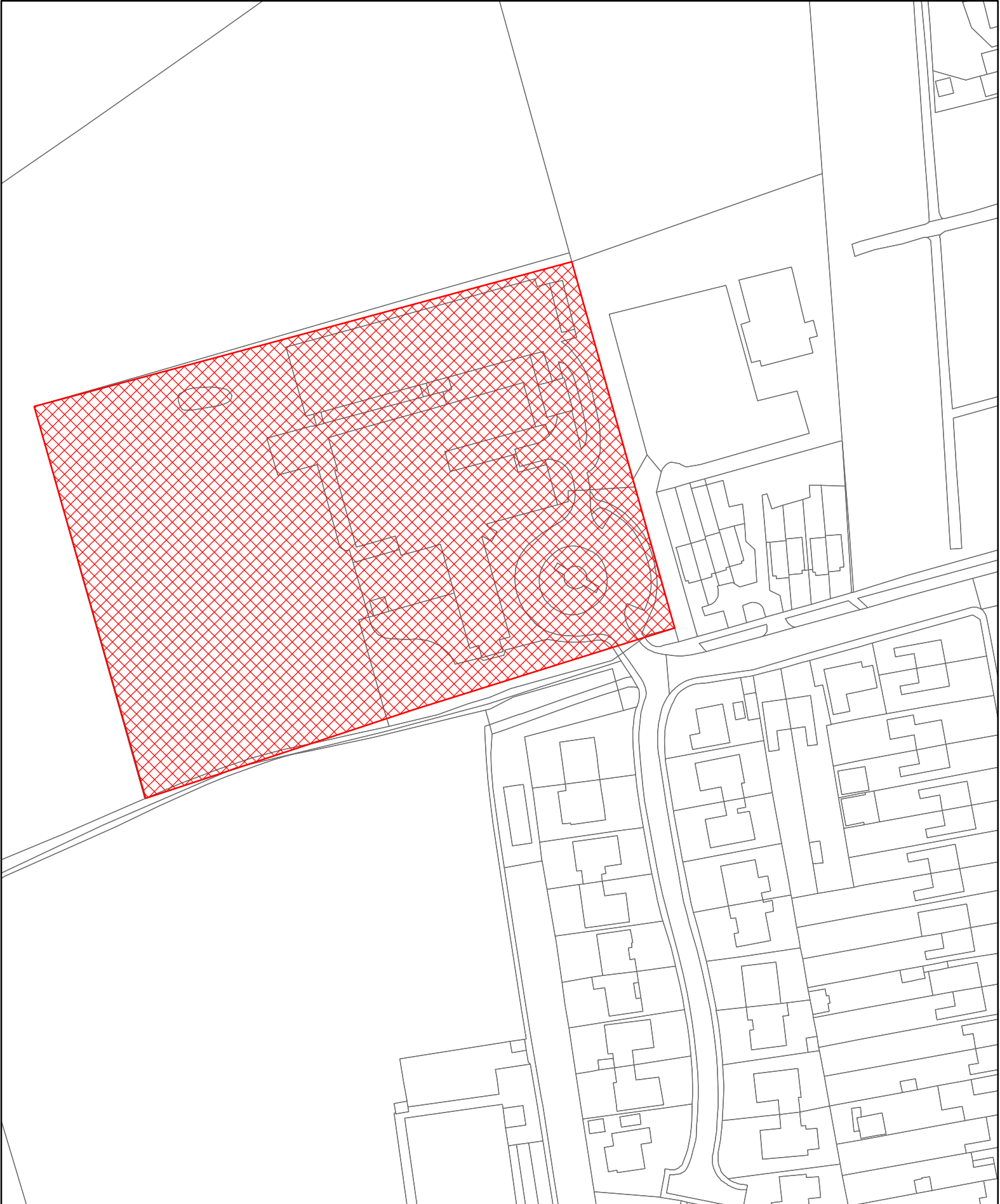
(c) Crown copyright and
database rights 2018
Ordnance Survey
100019229



HA077
Winchester House Sandown Road



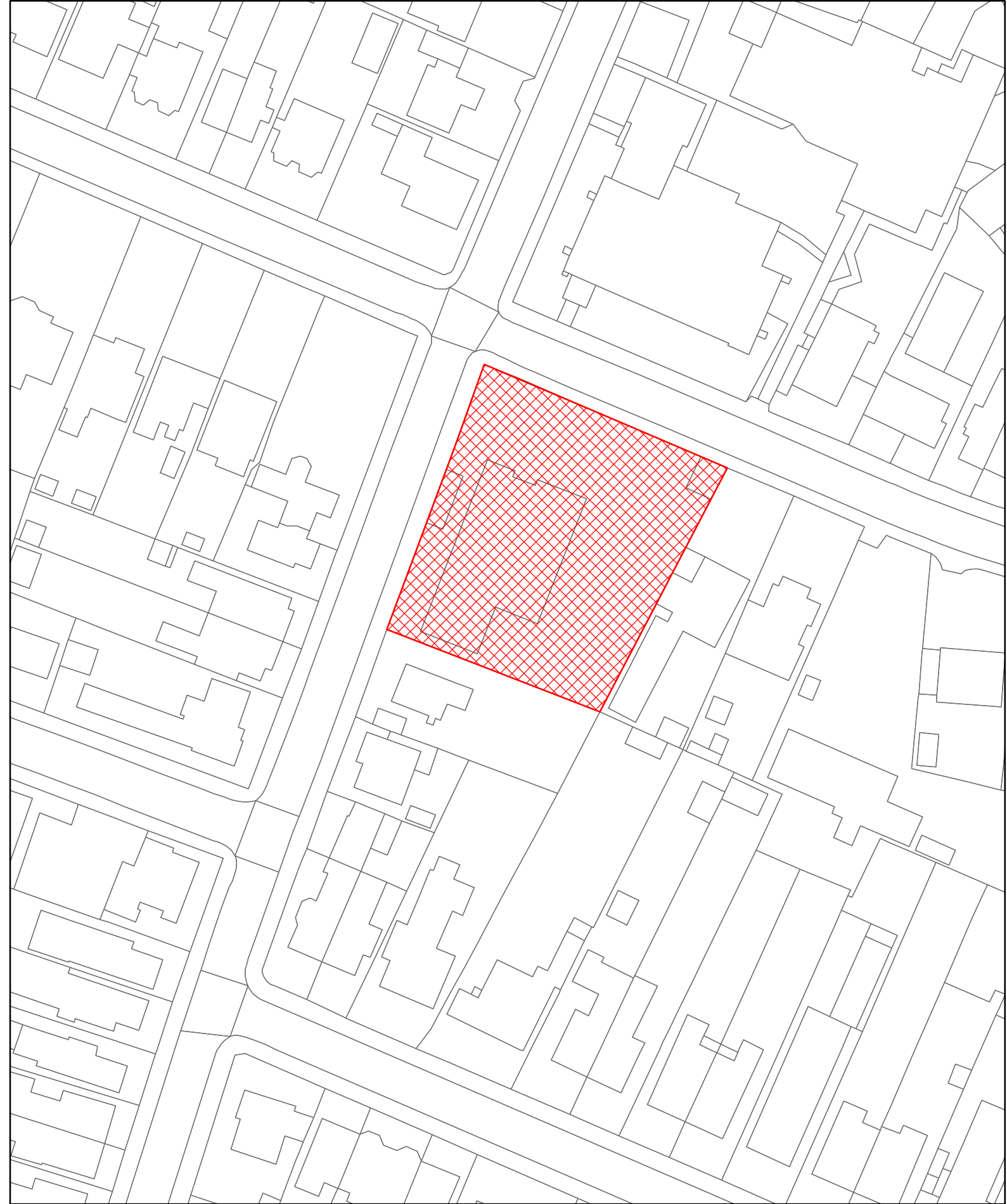
(c) Crown copyright and
database rights 2018
Ordnance Survey
100019229



HA078
Learning Centre, Berry Hill
Lake



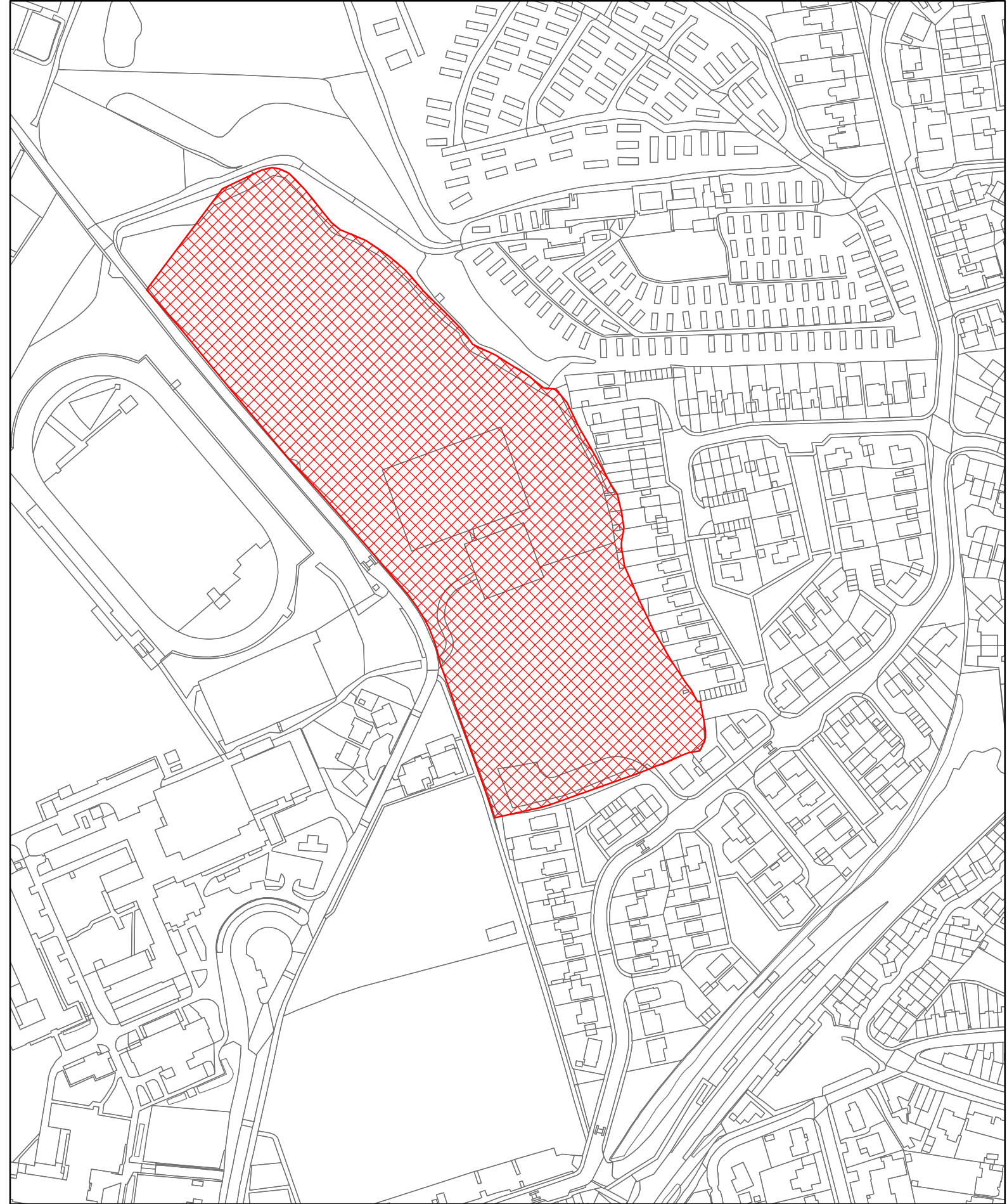
(c) Crown copyright and
database rights 2018
Ordnance Survey
100019229



HA079
23 Carter Street
Sandown



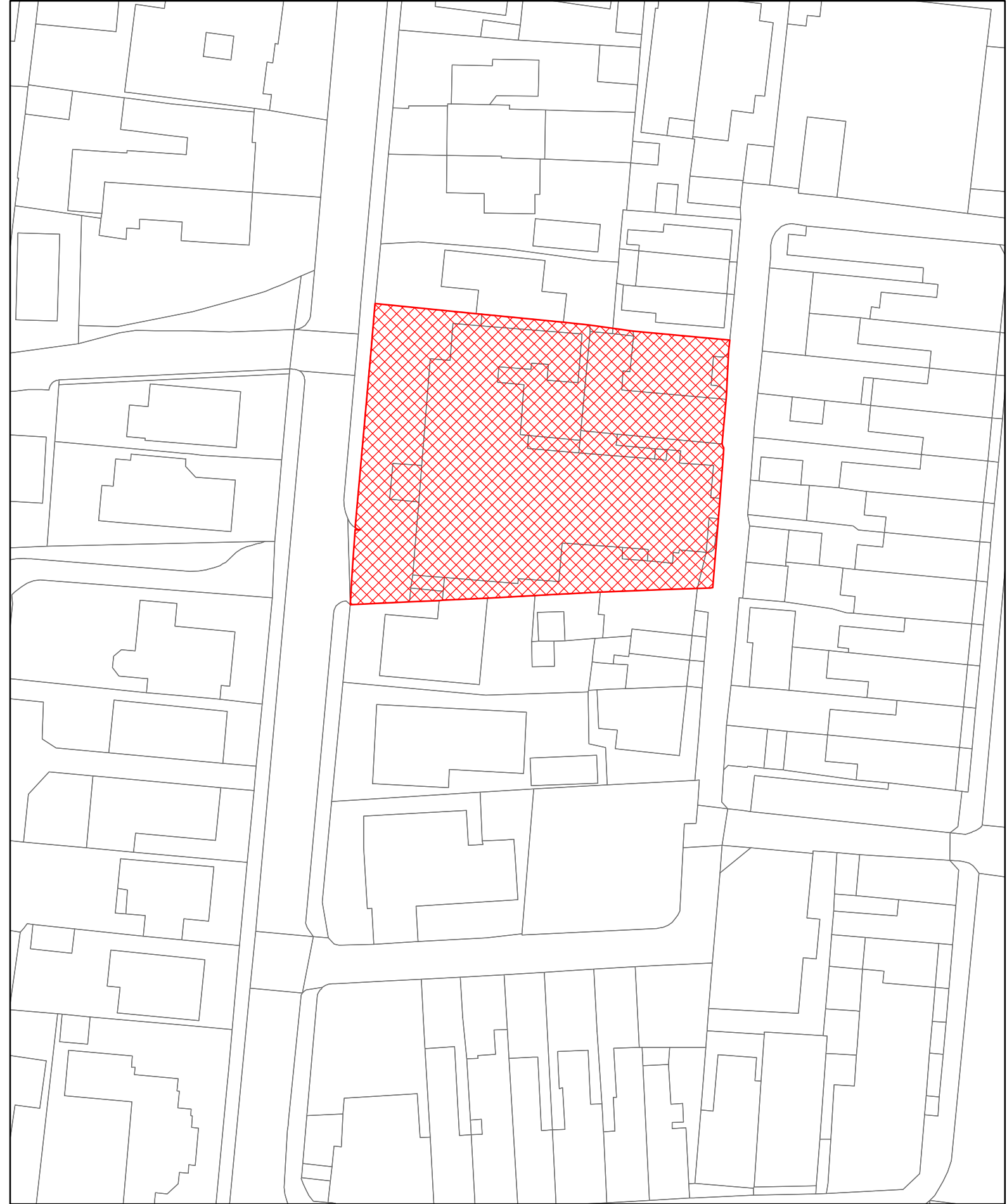
(c) Crown copyright and
database rights 2018
Ordnance Survey
100019229



HA080
Former Sandham Middle School
Sandown



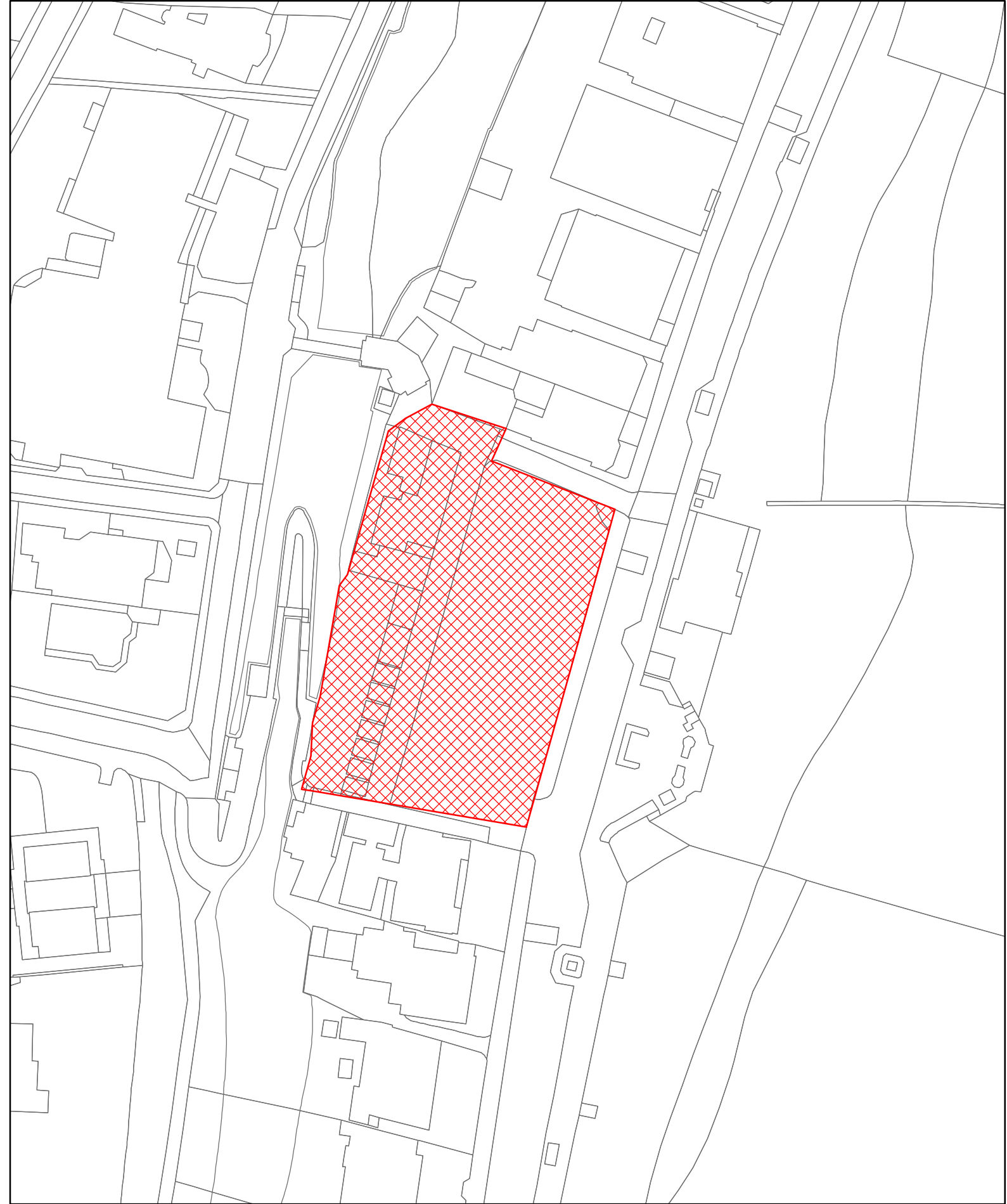
(c) Crown copyright and
database rights 2018
Ordnance Survey
100019229



HA081
Sandown Town Hall, Grafton Street
Sandown



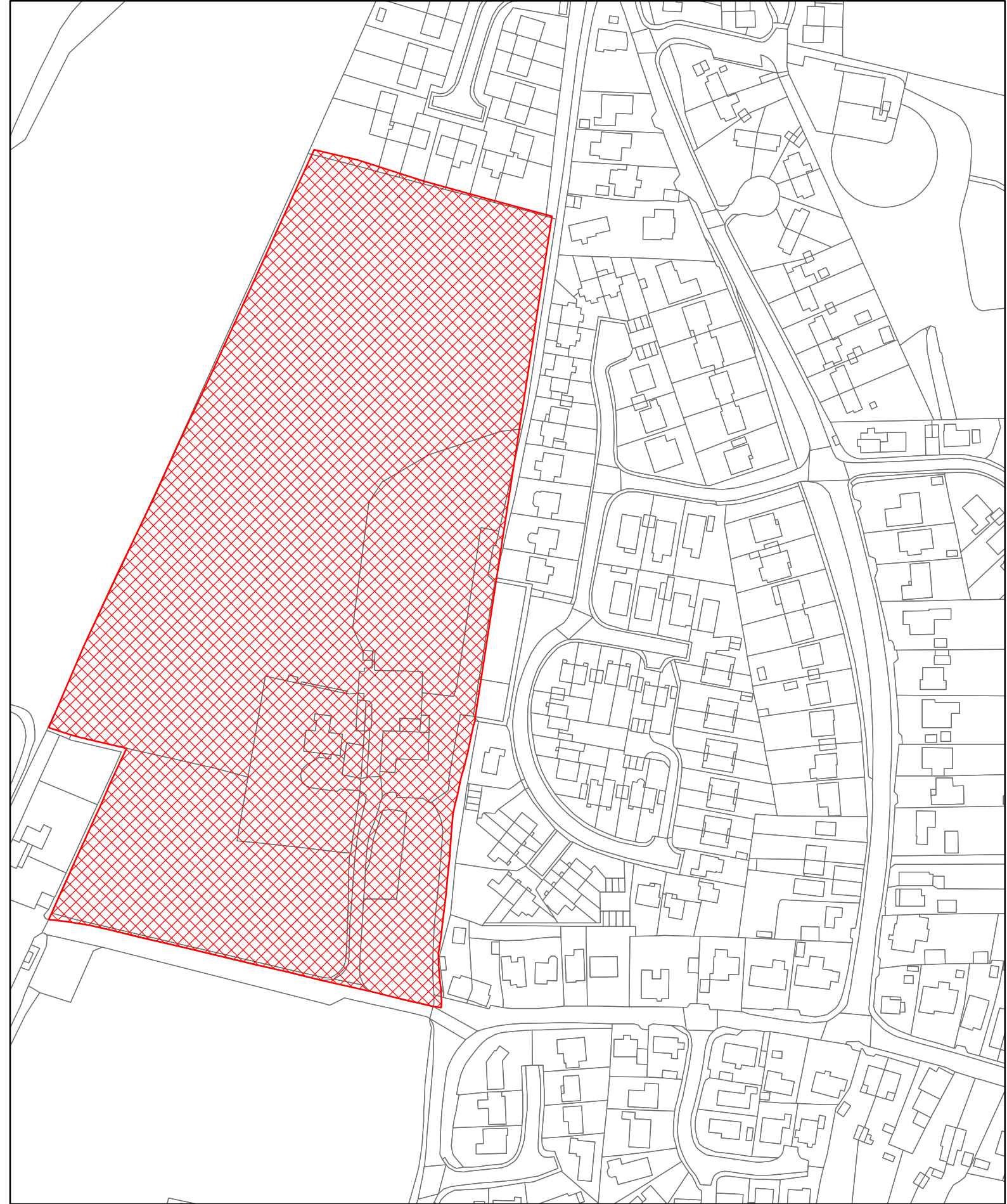
(c) Crown copyright and
database rights 2018
Ordnance Survey
100019229



HA084
Former SPA Hotel, Shanklin Esplanade
Shanklin



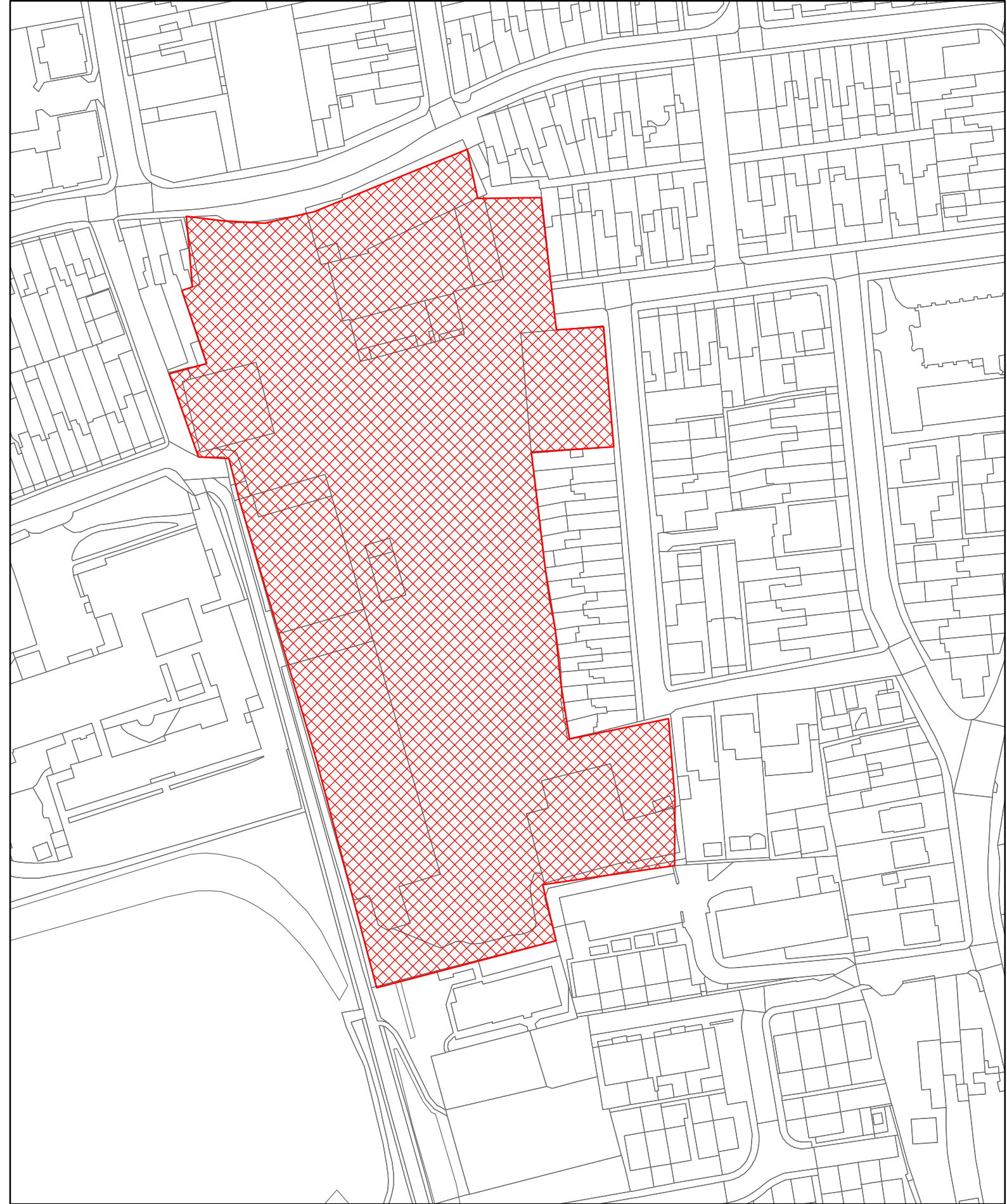
(c) Crown copyright and
database rights 2018
Ordnance Survey
100019229



HA096
Land adjoining Scotland Farm and Tresslewood
Care Village, Scotland Corner, Godshill



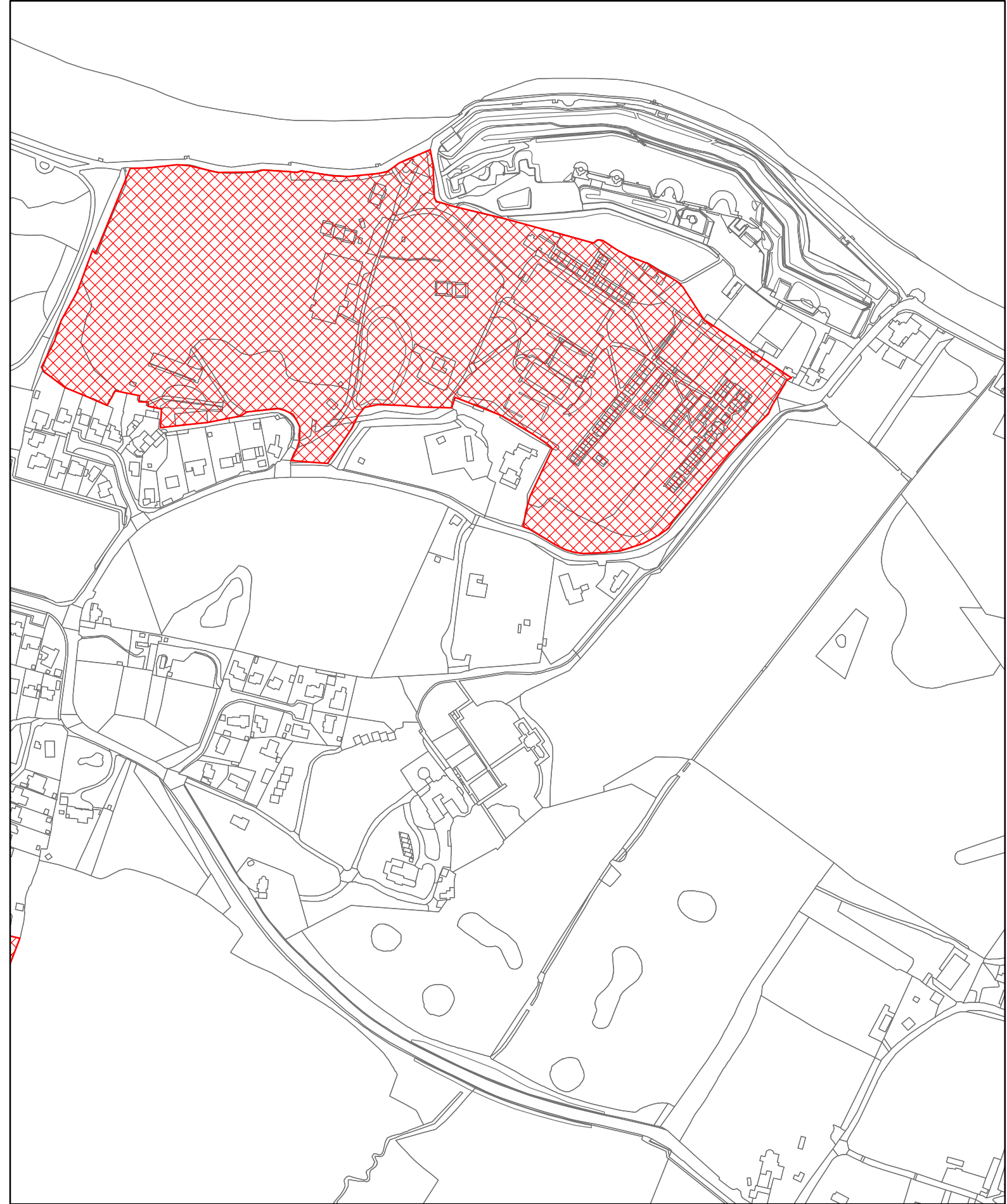
(c) Crown copyright and
database rights 2018
Ordnance Survey
100019229



HA110
Land at Morey's Timer Yard, Trafalgar Road
Newport



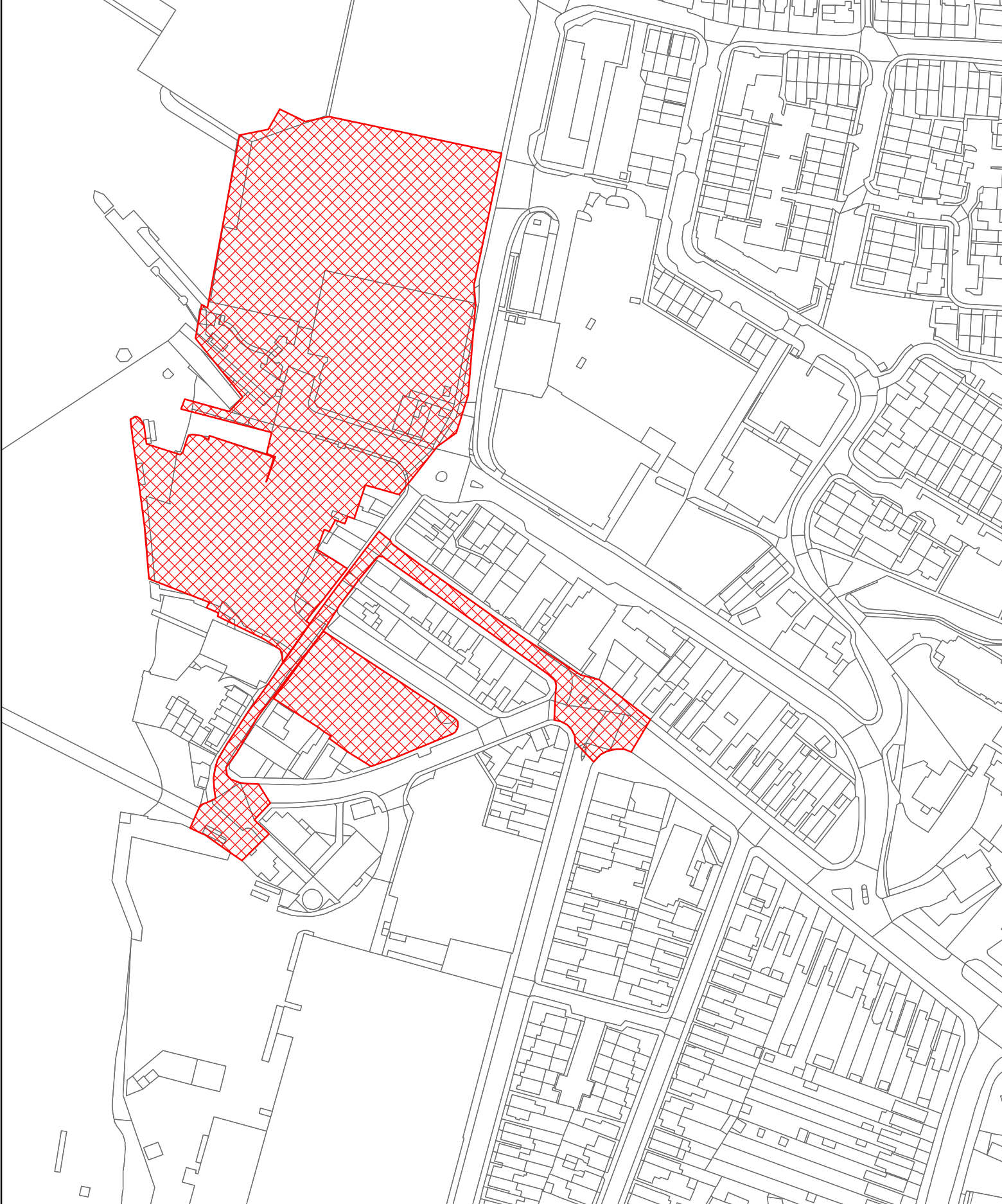
(c) Crown copyright and
database rights 2018
Ordnance Survey
100019229



HA112
Land at Harcourt Sands
Ryde



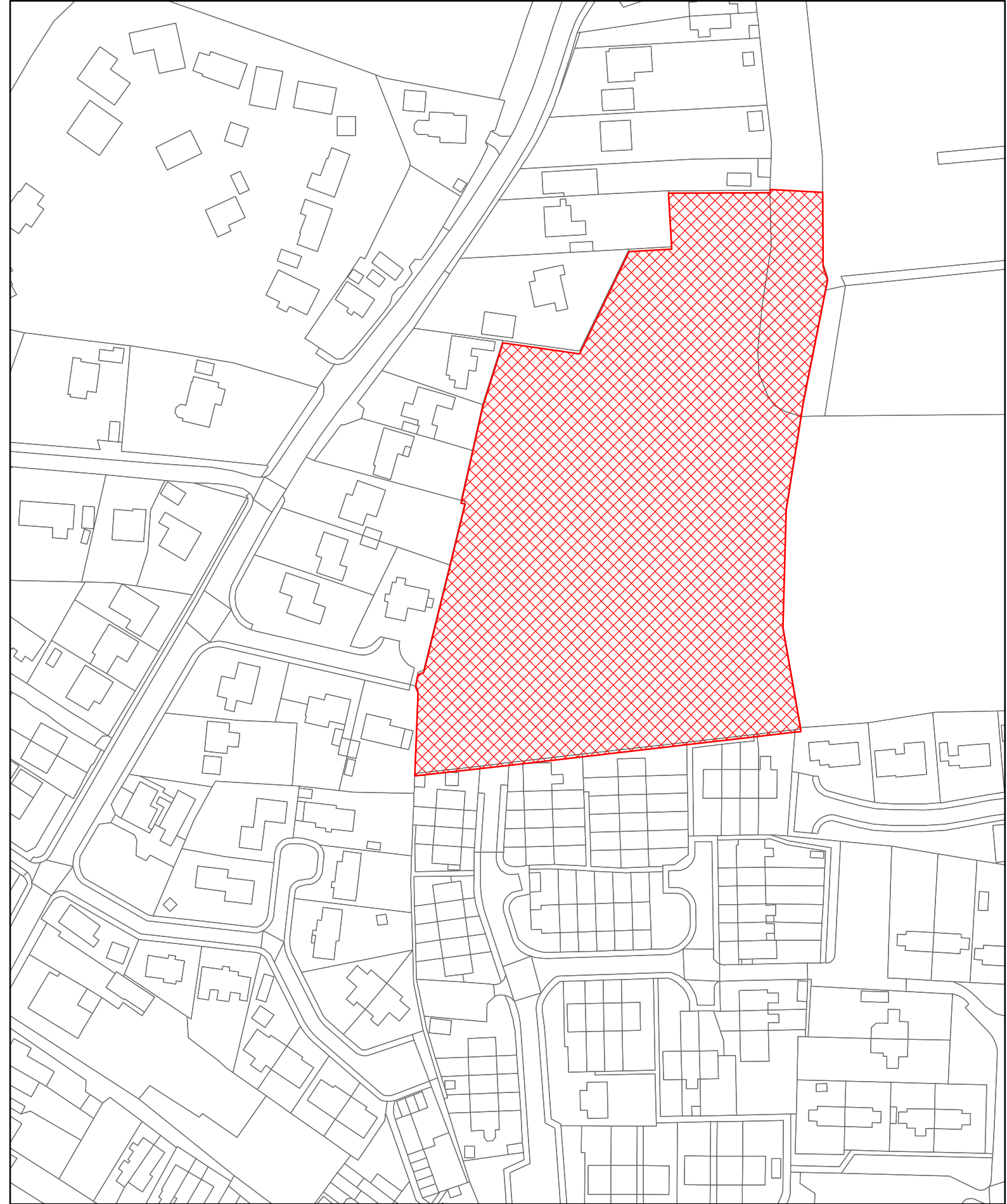
(c) Crown copyright and
database rights 2018
Ordnance Survey
100019229



HA113
Land at Red Funnel
East Cowes



(c) Crown copyright and
database rights 2018
Ordnance Survey
100019229

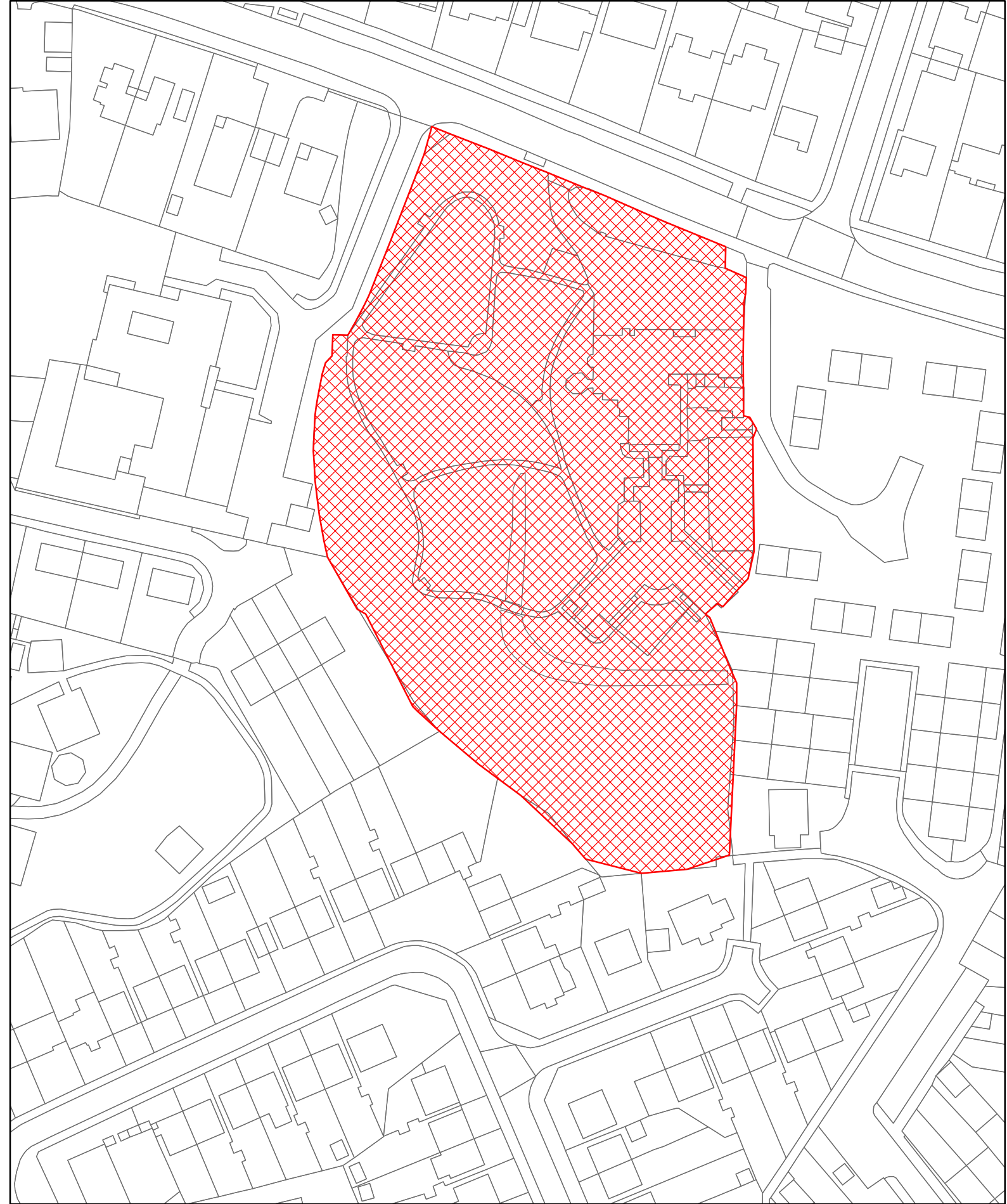


HA114

Land to the east of Birch Close and north of
Solent Gardens, Freshwater



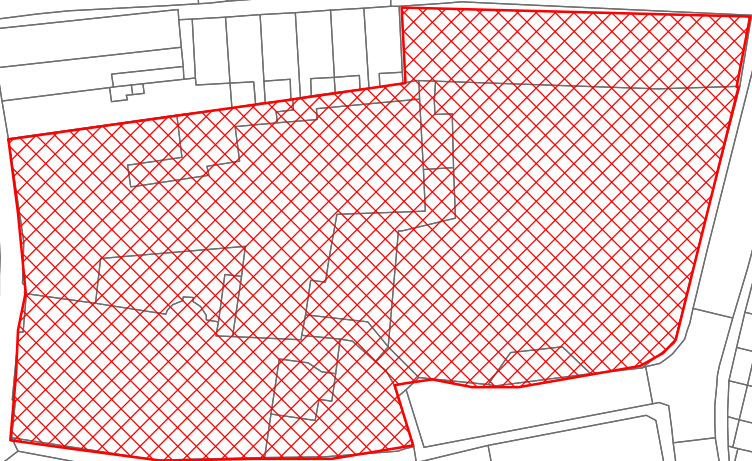
(c) Crown copyright and
database rights 2018
Ordnance Survey
100019229



HA115
Polars Guest House & Blind Home Staplers Road
Newport



(c) Crown copyright and
database rights 2018
Ordnance Survey
100019229



HA116
St Mary's RC Church, 55 High Street
Ryde



(c) Crown copyright and
database rights 2018
Ordnance Survey
100019229