


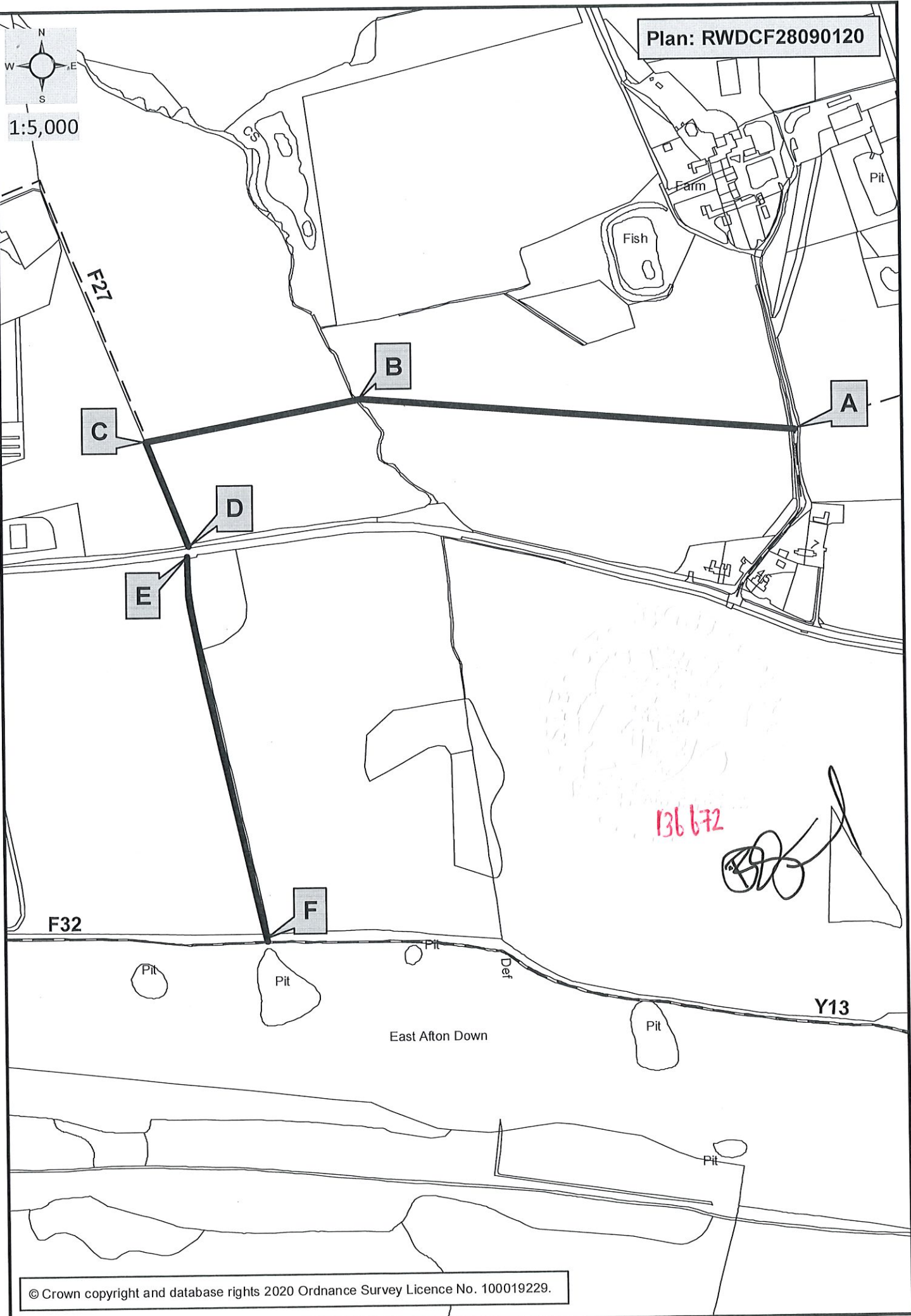
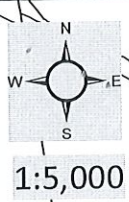
1:5,000

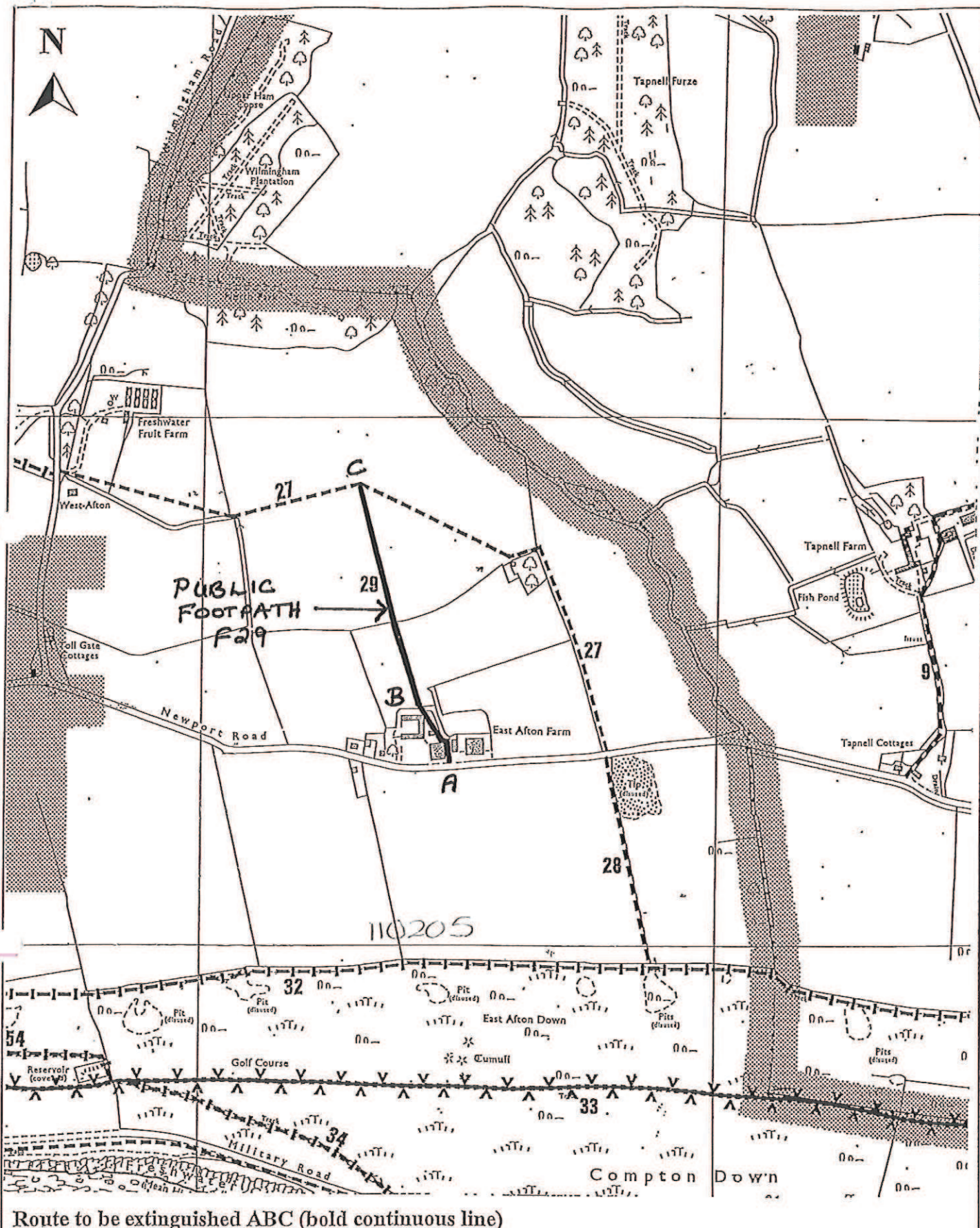
109595

Handwritten signature

 <p>ISLE of WIGHT</p>	<p>THE ISLE OF WIGHT COUNCIL Directorate of Environment and Neighbourhoods Director Stuart Love Engineering Services Enterprise House, St Cross Business Park Newport IW, PO30 5WB</p>	<p>Highways Act 1980 s25 Scale 1/5000</p> <p>ISLE OF WIGHT COUNCIL PUBLIC FOOTPATH CREATION AGREEMENT - TAPNELL FARM</p> <p>Based upon (or reproduced from) the OS Mastermap with the permission of the Controller of HM Stationary Office Crown copyright reserved. Ordnance Survey Licence: No 100019229.2008</p>
--	---	--

Plan: RWDCF28090120





Route to be extinguished ABC (bold continuous line)

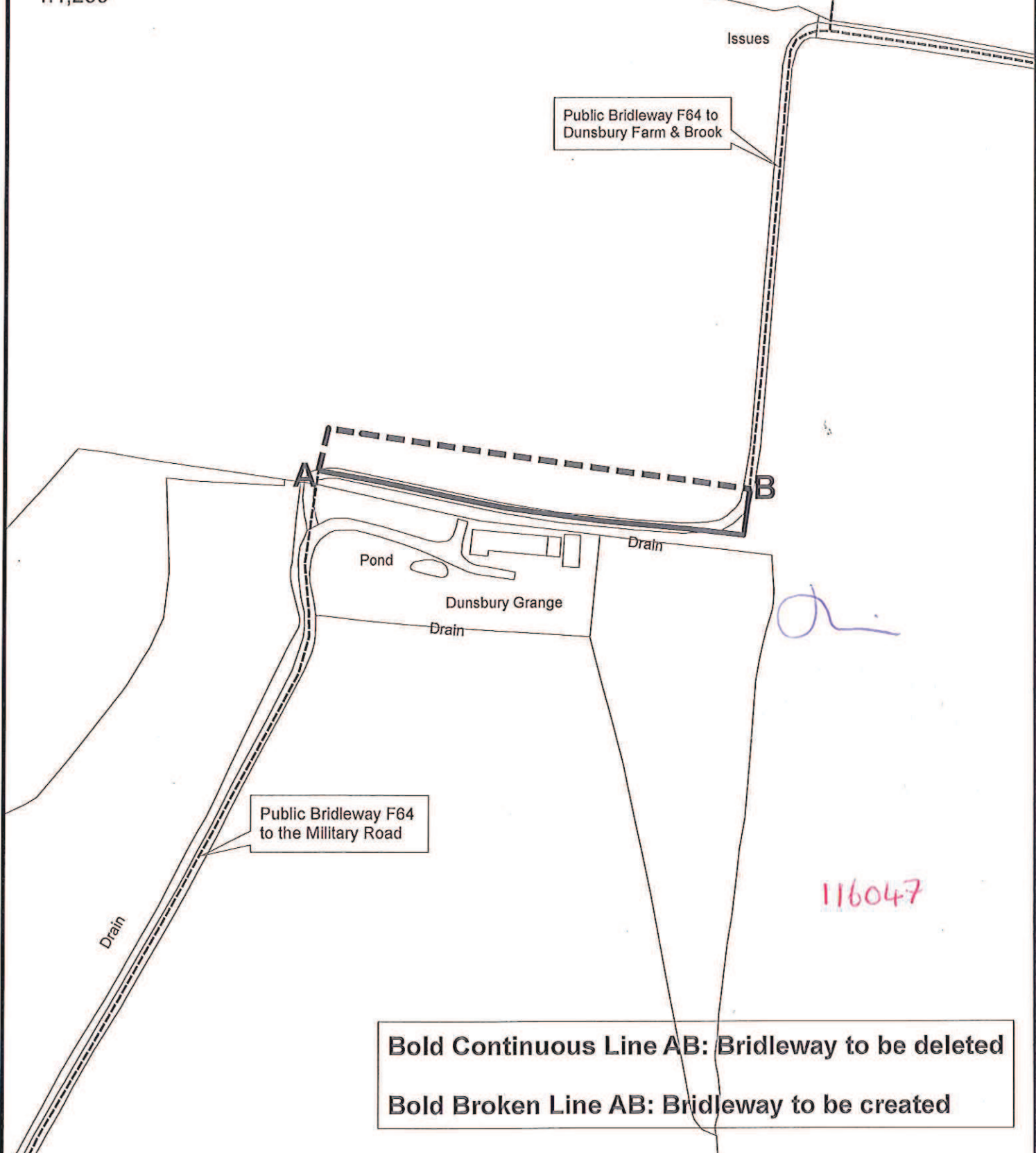


THE ISLE OF WIGHT COUNCIL
 Directorate of Environment and Neighbourhoods
 Director Stuart Love
 Engineering Services
 Enterprise House, St Cross Business Park,
 Newport, Isle of Wight, PO30 5WB

Highways Act 1980 s118 scale 1/10,000
 ISLE OF WIGHT COUNCIL PUBLIC FOOTPATH
 F29 EAST AFTON FARM FRESHWATER ISLE
 OF WIGHT EXTINGUISHMENT ORDER NO 1
 2011
 Based upon (or reproduced from) the OS digital mapping with the
 permission of the Controller of HM Stationary Office Crown
 copyright reserved. Ordnance Survey Licence: No 100019229.2008



1:1,250

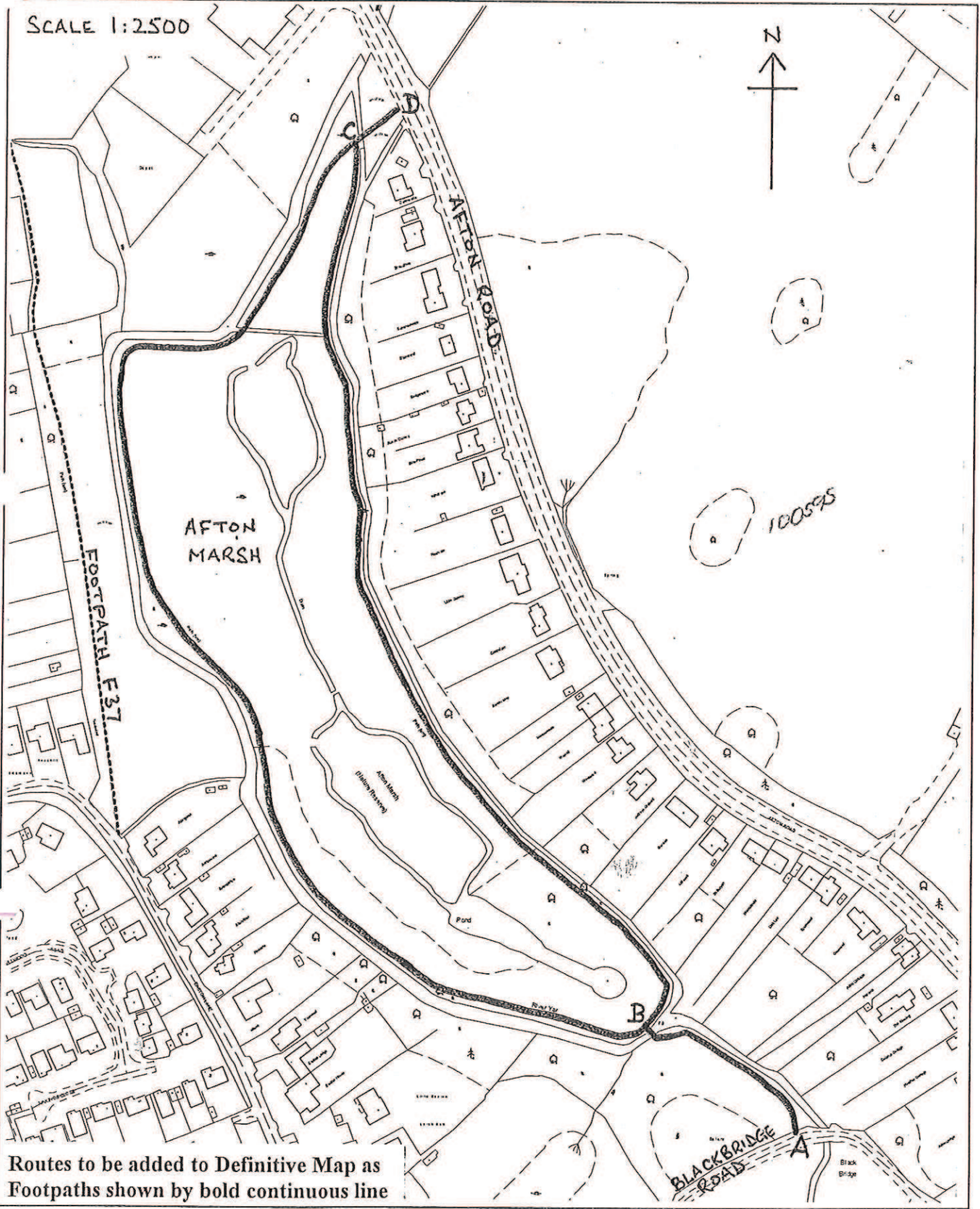


Bold Continuous Line AB: Bridleway to be deleted
Bold Broken Line AB: Bridleway to be created



THE ISLE OF WIGHT COUNCIL
Mr Alex Minns, Strategic Manager
Recreation, Leisure & Public Spaces
Enterprise House
St Cross Business Park, Monks Brook
Newport, Isle of Wight
PO30 5WB

Highways Act 1980 s119
ISLE OF WIGHT COUNCIL PUBLIC BRIDLEWAY F64
DUNSBURY GRANGE BROOK ISLE OF WIGHT
DIVERSION ORDER No. 1 2014
Based upon (or reproduced from) the OS digital mapping with the permission of the Controller of HM Stationary Office Crown copyright reserved. Ordnance Survey Licence: No 100019229.



Routes to be added to Definitive Map as
Footpaths shown by bold continuous line



Wildlife & Countryside Act 1981 s53

**DEFINITIVE MAP
MODIFICATION ORDER**

Based upon (or reproduced from) the OS 1/2500 scale map with the permission of the Controller of HM Stationary Office Crown copyright reserved. Ordnance Survey Licence: No 076694

Paths to be added to the Definitive Map:

**Footpaths ABCD and BC
Afton Marsh, Freshwater**

Scale 1/2500