

# Freshwater Bay Conservation Area

## Character Areas


Area 1: The Gate

Area 2: Easton


Area 3: Afton

## Key


 Conservation Area Boundary

 Listed Building

 Article 4(2)

 Green Feature  
(representative location)

 Traditional Boundary

 Important View

This map is based on Ordnance Survey material with the permission of Ordnance Survey on behalf of the Controller of Her Majesty's Stationery Office © Crown copyright. Unauthorised reproduction infringes Crown copyright and may lead to prosecution or civil proceedings. 100019229 2009.

