






**East Coves (Centre)
Conservation Area**

Character Areas 1 and 2 : Church Path and The Town Centre

-  Key views
-  Shopfronts of merit
-  Listed Buildings
-  Boundary of Character Area and Conservation Area Boundary
-  Green feature (representative location)
-  Old Stone Wall
-  Article 4(2) Designation
-  Locally Listed buildings

Based upon OS digital map data with permission of The Controller of Her Majesty's Stationery Office CROWN COPYRIGHT. Unauthorised reproduction may lead to prosecution or civil proceedings. LA076694
Adopted January 11th 2008