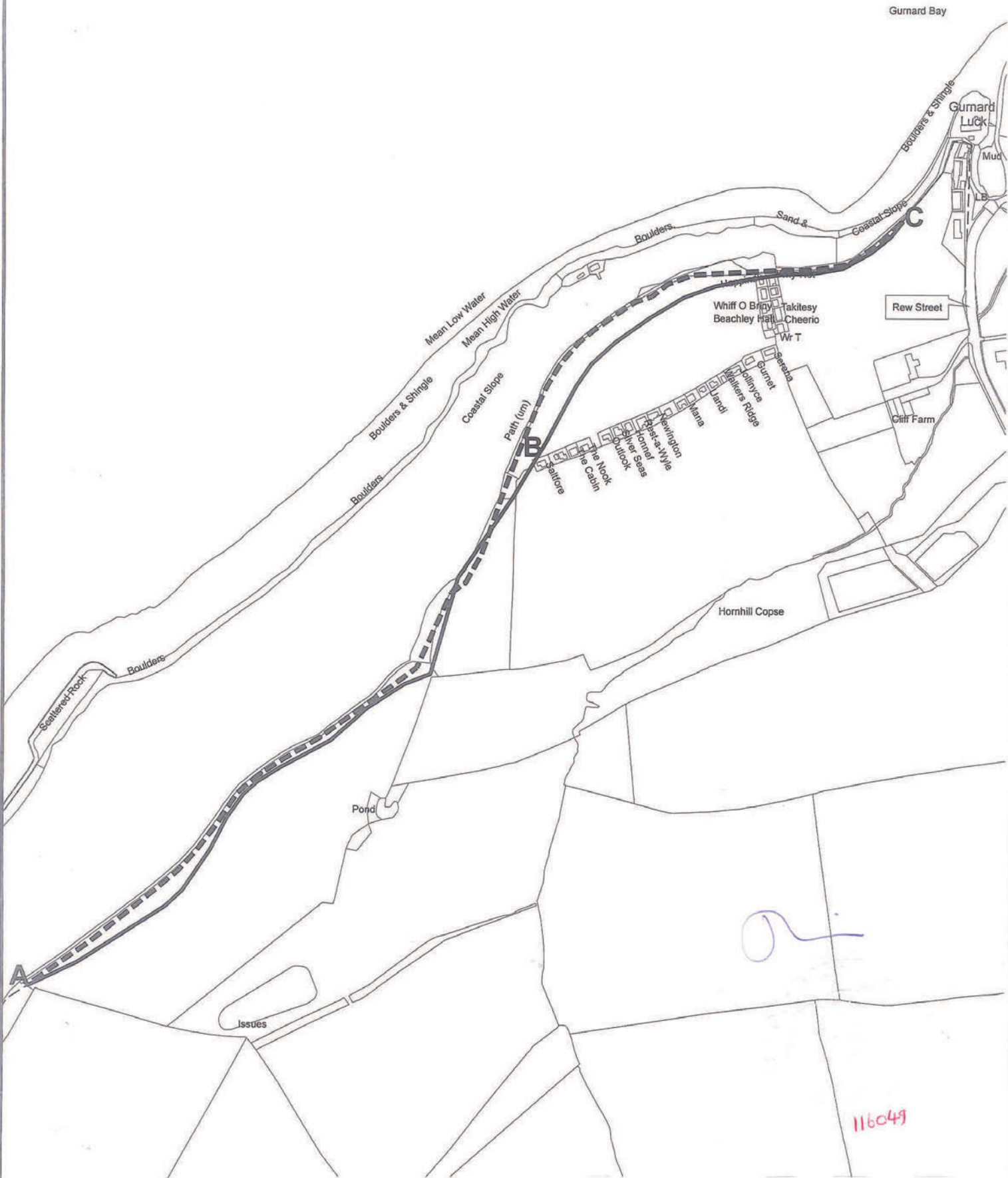


Bold Continuous Line AB: Section of CS17 to be deleted
Bold Broken Line AB: Section of CS17 to be created

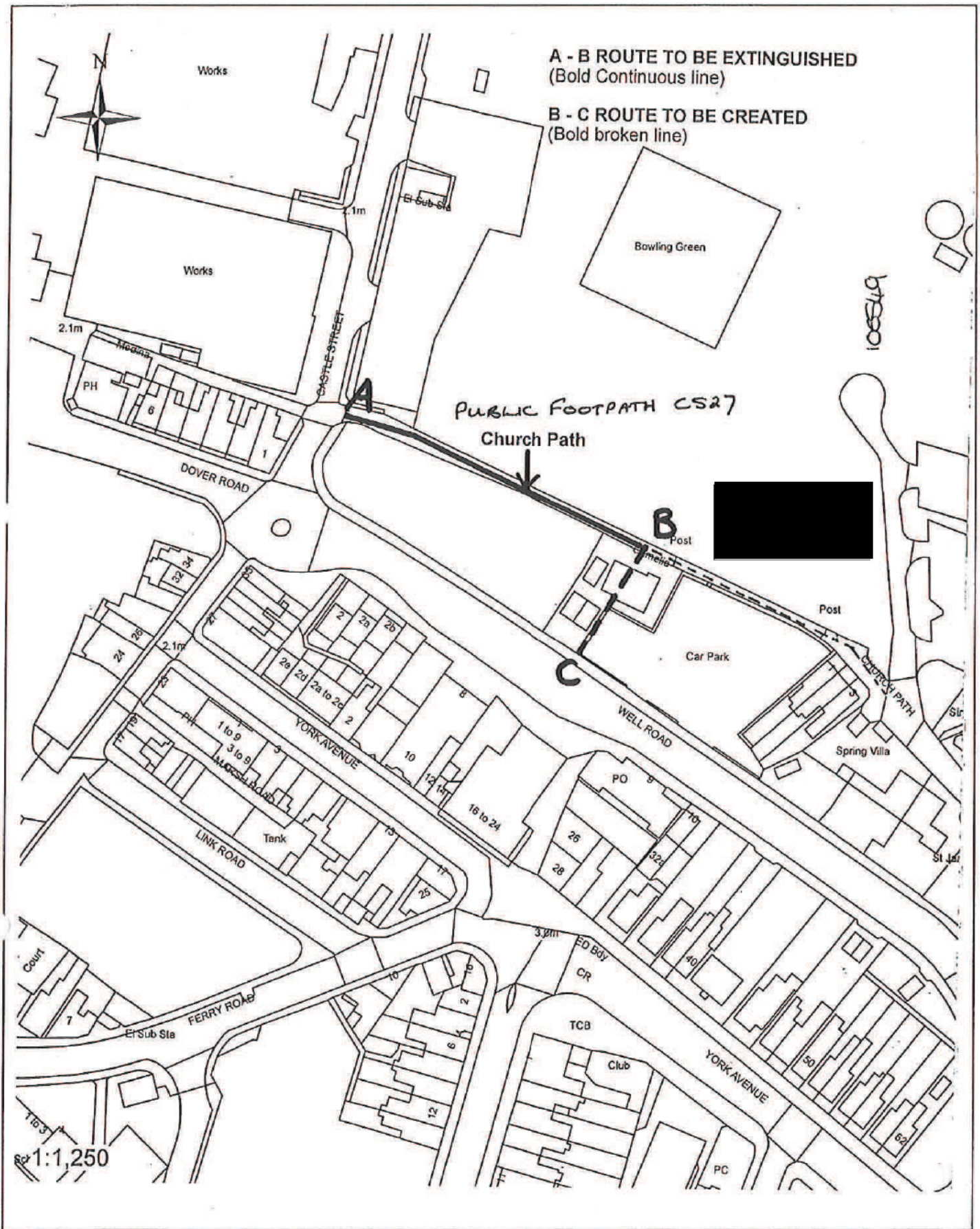
Bold Continuous Line BC: Section of CS16 to be deleted
Bold Broken Line BC: Section of CS16 to be created



1:2,500



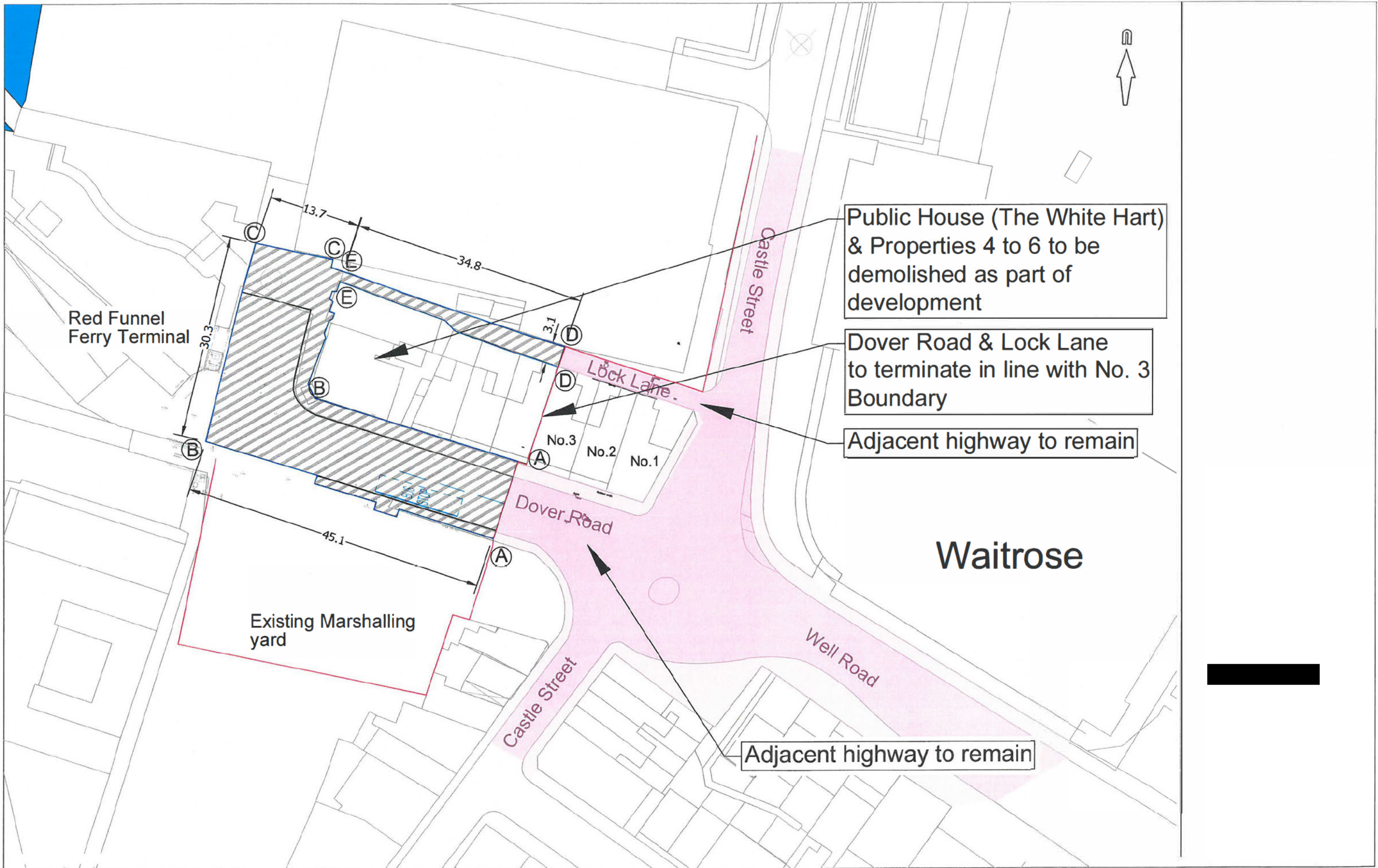
	<p>THE ISLE OF WIGHT COUNCIL Mr Alex Minns, Strategic Manager Recreation, Leisure & Public Spaces Enterprise House St Cross Business Park, Monks Brook Newport, Isle of Wight PO30 5WB</p>	<p>Highways Act 1980 s119 ISLE OF WIGHT COUNCIL PUBLIC FOOTPATHS CS16 AND CS17 GURNARD FARM GURNARD COWES ISLE OF WIGHT DIVERSION ORDER No. 1 2012 Based upon (or reproduced from) the OS digital mapping with the permission of the Controller of HM Stationary Office Crown copyright reserved. Ordnance Survey Licence: No 100019229.</p>
--	---	--



THE ISLE OF WIGHT COUNCIL
 Directorate of Environment and Neighbourhoods
 Director Stuart Love
 Engineering Services
 Enterprise House, St Cross Business Park
 Newport IW, PO30 5WB

Town & Country Planning Act 1990 s257 Scale 1/1250
ISLE OF WIGHT COUNCIL PUBLIC FOOTPATH
CS27 CHURCH PATH, EAST COWES, ISLE OF
WIGHT, DIVERSION ORDER No. 2 2009
 Based upon (or reproduced from) the OS digital mapping with the permission of the Controller of HM Stationary Office Crown copyright reserved. Ordnance Survey Licence: No 100019229.2008

HIGHWAY AT EAST COWES IN THE ISLE OF WIGHT



Public House (The White Hart) & Properties 4 to 6 to be demolished as part of development

Dover Road & Lock Lane to terminate in line with No. 3 Boundary

Adjacent highway to remain

Waitrose

Adjacent highway to remain