

1:1,250

Path (um)

B

Pond

142281

ED Bdy

1.22m FF

1.22m RH

51.8m

Jubilee Farm

X

C

Def

Myrtle Cottage

Pond

1.22m RH

A

Mark's Corner

Bold Black Continuous Line AB = Path to be deleted
Bold Black Broken Line CB = Path to be created

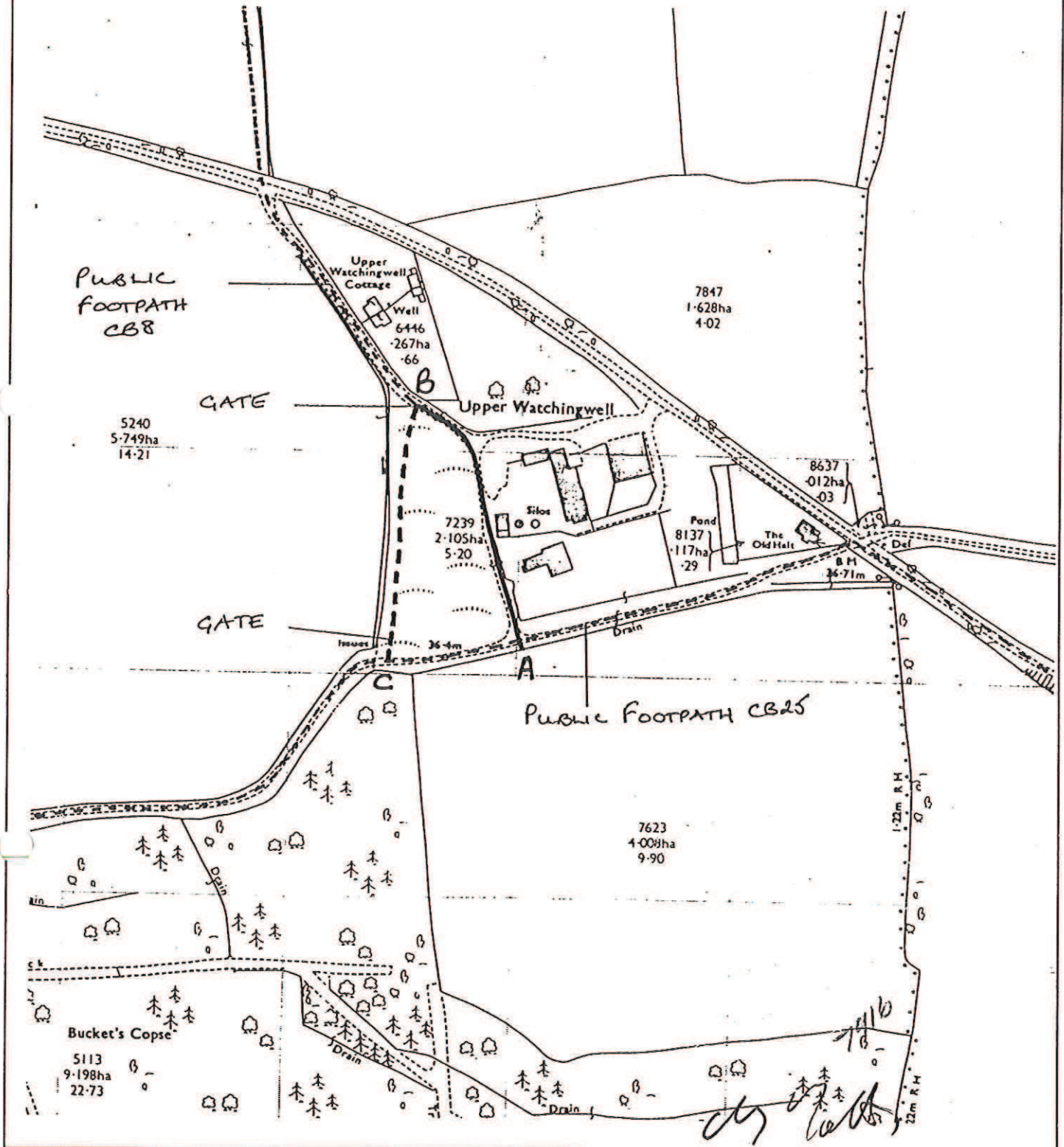
© Crown copyright and database rights 2022
Ordnance Survey Licence No. 100019229.



Mr Colin Rowland
Director of Neighbourhoods
Isle of Wight Council
County Hall
High Street
Newport
Isle of Wight
PO30 1UD

HIGHWAYS ACT 1980
PUBLIC FOOTPATH CB4 (PART) MARKS
CORNER NEWPORT ISLE OF WIGHT
DIVERSION ORDER NO. 1 2022

Public Footpath CB8 Diversion Order
Route to be Extinguished A-B (bold continuous line)
Route to be Created C-B (bold broken line)



DIRECTORATE OF CORPORATE AND ENVIRONMENT SERVICES

ENGINEERING SERVICES
 JUBILEE STORES, THE QUAY, NEWPORT
 ISLE OF WIGHT, PO30 2EH
 Telephone: (01983) 825777

Stephen Matthews Bsc (Hons) C Eng MICE MIHT
 Head of Engineering Services




HIGHWAYS ACT 1980 S119

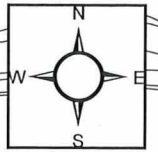
PUBLIC FOOTPATH CB8 DIVERSION ORDER
 Upper Watchingwell, Calbourne

Scale: 1/2500

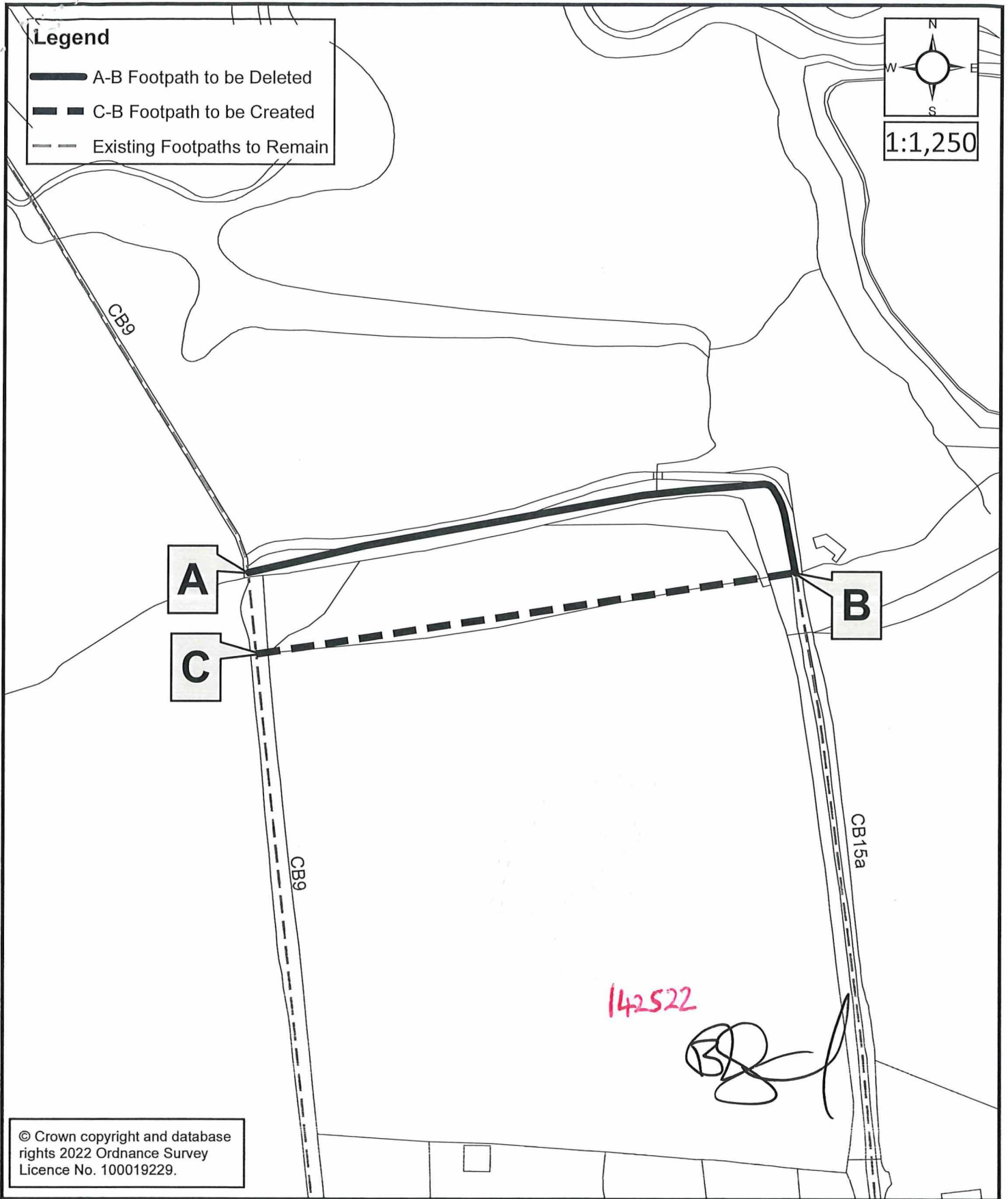
Based upon (or reproduced from) the OS 1/2500 map with the permission of the Controller of HM Stationary Office Crown copyright reserved. Ordnance Survey Licence: No 076694

Legend

-  A-B Footpath to be Deleted
-  C-B Footpath to be Created
-  Existing Footpaths to Remain



1:1,250



© Crown copyright and database rights 2022 Ordnance Survey Licence No. 100019229.



Mr Colin Rowland
Director of Neighbourhoods
Isle of Wight Council
County Hall
High Street
Newport
Isle of Wight
PO30 1UD

HIGHWAYS ACT 1980
PUBLIC FOOTPATH CB15A (PART)
NEWTOWN ISLE OF WIGHT
DIVERSION ORDER NO. 1 2022