

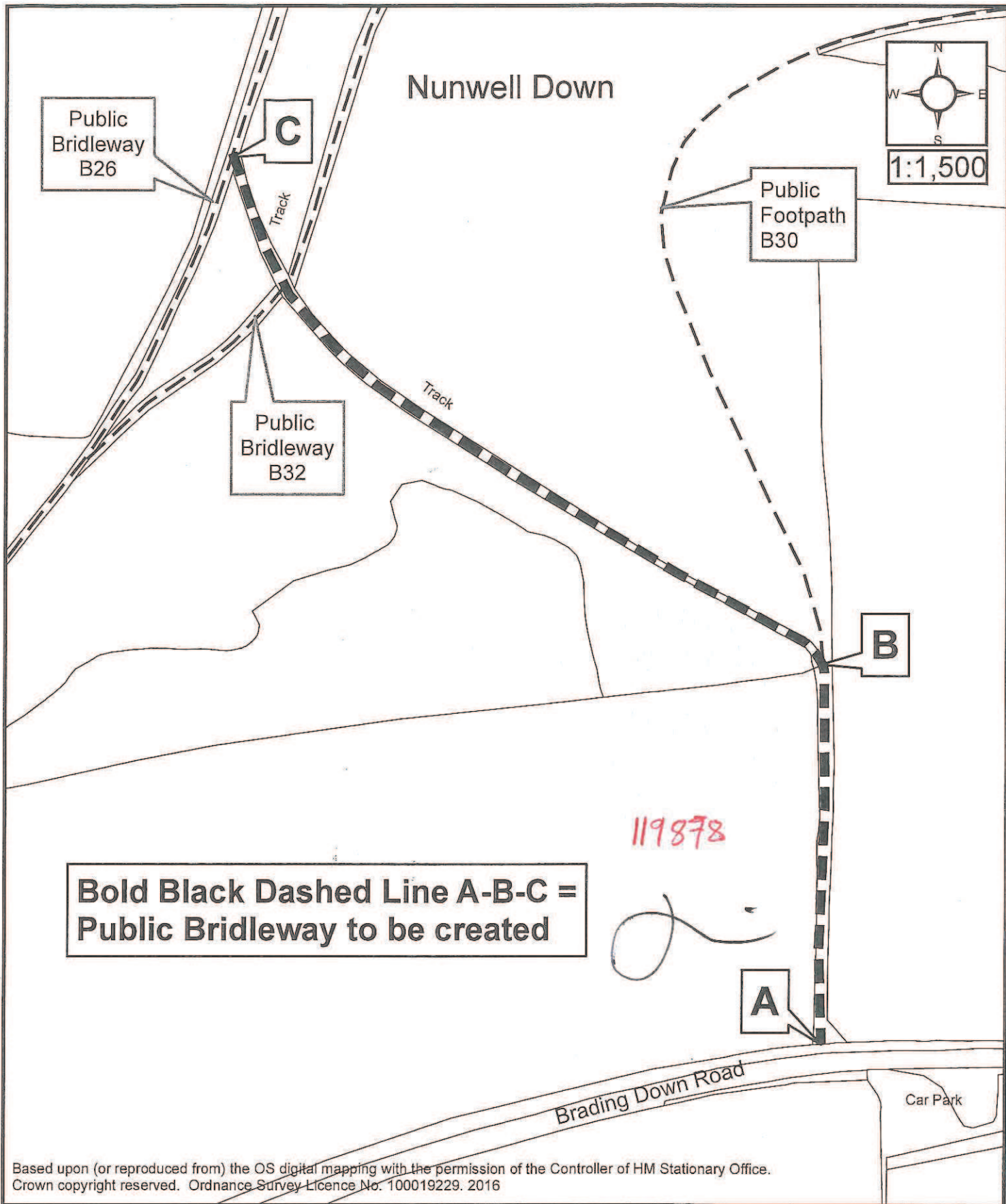
Part of Public Footpath B4 to be deleted: Bold Black Continuous Line A-B
Part of Public Footpath B4 to be created: Bold Black Dashed Line A-B

© Crown copyright and database rights 2017 Ordnance Survey Licence No. 100019229.



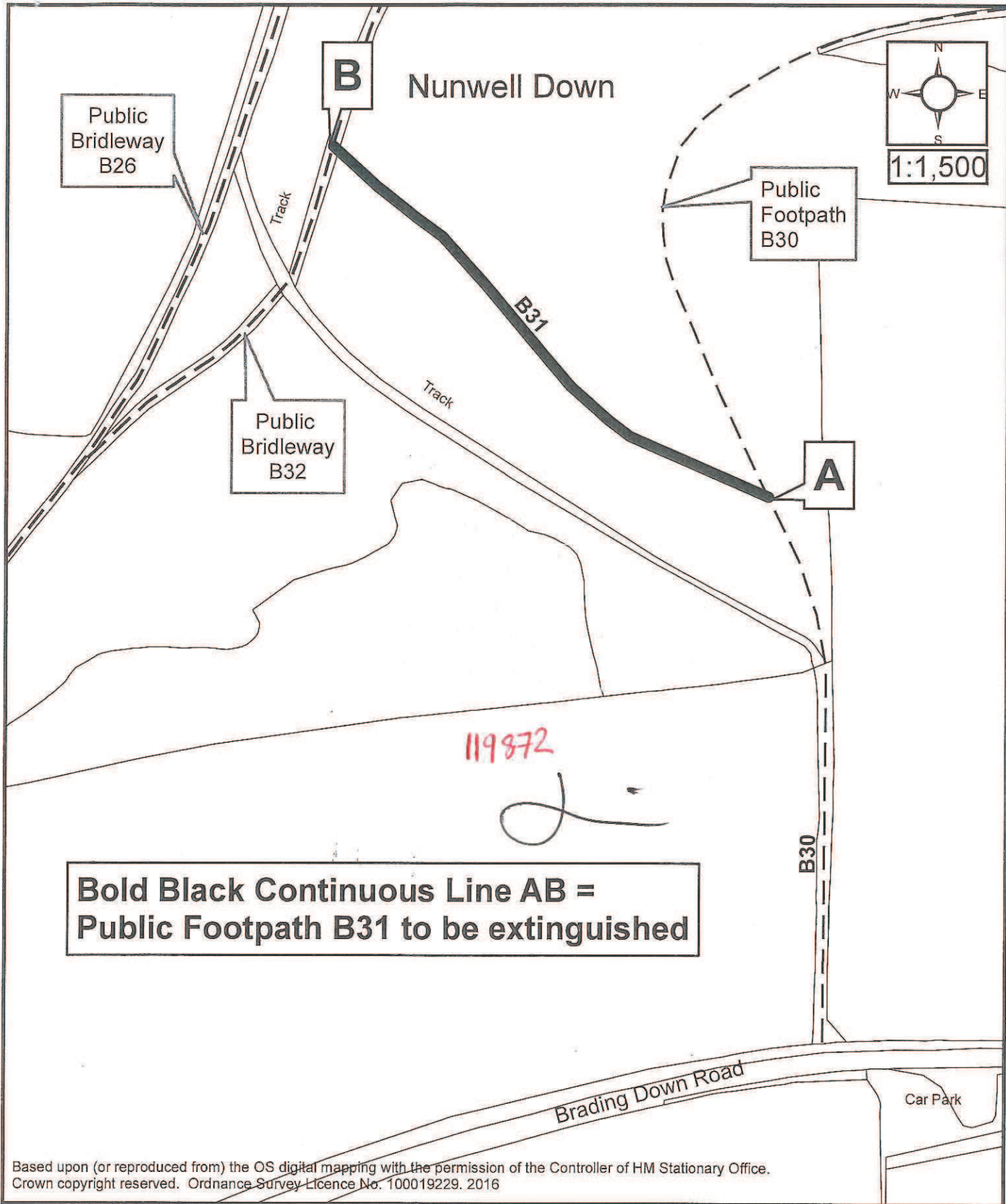
ISLE OF WIGHT COUNCIL
 Alex Minns
 Head of Commercial Services
 Directorate of Place
 County Hall
 High Street
 Newport
 Isle of Wight
 PO30 1UD

Highways Act 1980 s119
ISLE OF WIGHT COUNCIL
PUBLIC FOOTPATH B4
(PART) BRADING MARSH
BRADING ISLE OF WIGHT
DIVERSION ORDER
NO. 1 2017



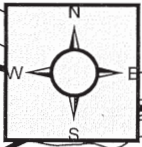
ISLE OF WIGHT COUNCIL
 Alex Minns
 Head of Commercial Services
 Directorate of Place
 County Hall
 High Street
 Newport
 Isle of Wight
 PO30 1UD

Highways Act 1980 s26
**ISLE OF WIGHT COUNCIL PUBLIC
 BRIDLEWAY B31 NUNWELL DOWN
 BRADING ISLE OF WIGHT
 CREATION ORDER NO.1 2016**



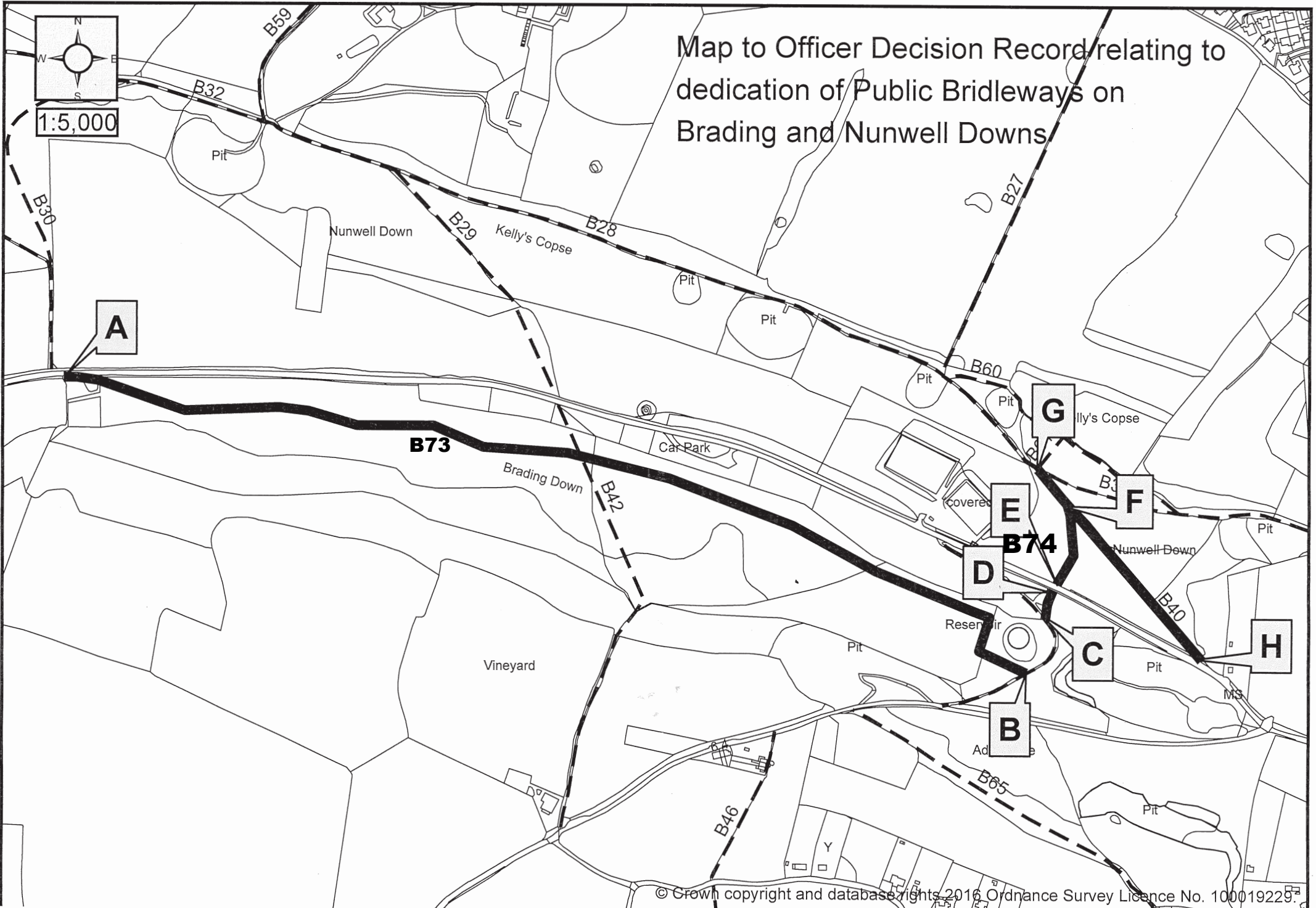
ISLE OF WIGHT COUNCIL
 Alex Minns
 Head of Commercial Services
 Directorate of Place
 County Hall
 High Street
 Newport
 Isle of Wight
 PO30 1UD

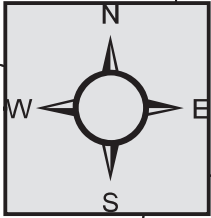
Highways Act 1980 s118
**ISLE OF WIGHT COUNCIL PUBLIC
 FOOTPATH B31 NUNWELL DOWN
 BRADING ISLE OF WIGHT
 EXTINGUISHMENT ORDER
 NO.1 2016**



1:5,000

Map to Officer Decision Record relating to dedication of Public Bridleways on Brading and Nunwell Downs





1:5,000

Plan to Officer Decision Record dedicating land along the old railway line at Brading as Public Bridleway (black dashed line A-B)

