

**Continuous Bold Black Line A-B = Public Bridleway to be created**

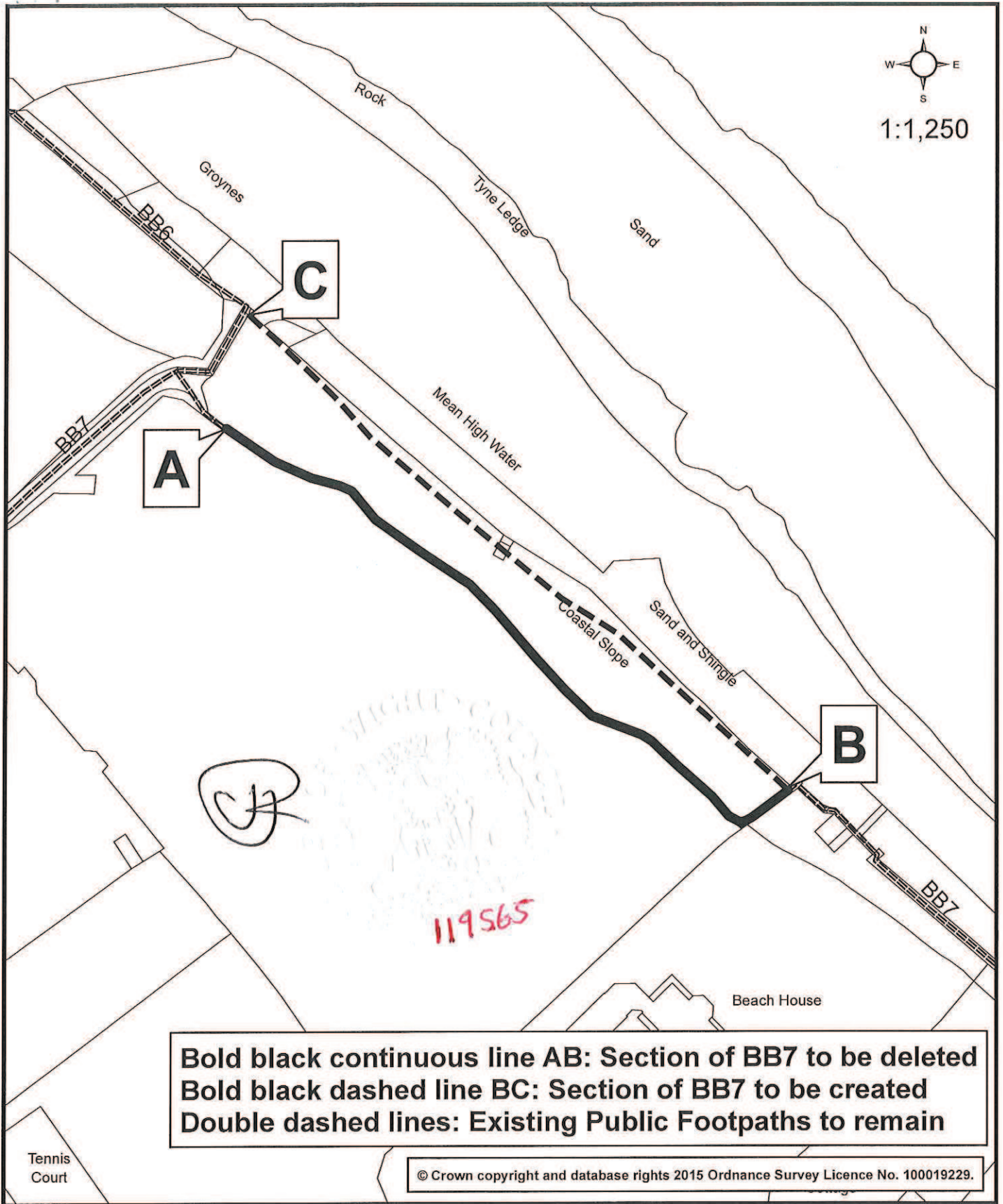
Based upon (or reproduced from) the OS digital mapping with the permission of the Controller of HM Stationary Office. Crown copyright reserved. Ordnance Survey Licence No. 100019229. 2016



**ISLE OF WIGHT COUNCIL**  
 Alex Minns  
 Head of Commercial Services  
 Directorate of Place  
 County Hall  
 High Street  
 Newport  
 Isle of Wight  
 PO30 1UD

**Highways Act 1980 s26**  
**ISLE OF WIGHT COUNCIL PUBLIC BRIDLEWAY BB5 BEMBRIDGE**  
**ISLE OF WIGHT CREATION ORDER NO.1 2016**





**Bold black continuous line AB: Section of BB7 to be deleted**  
**Bold black dashed line BC: Section of BB7 to be created**  
**Double dashed lines: Existing Public Footpaths to remain**

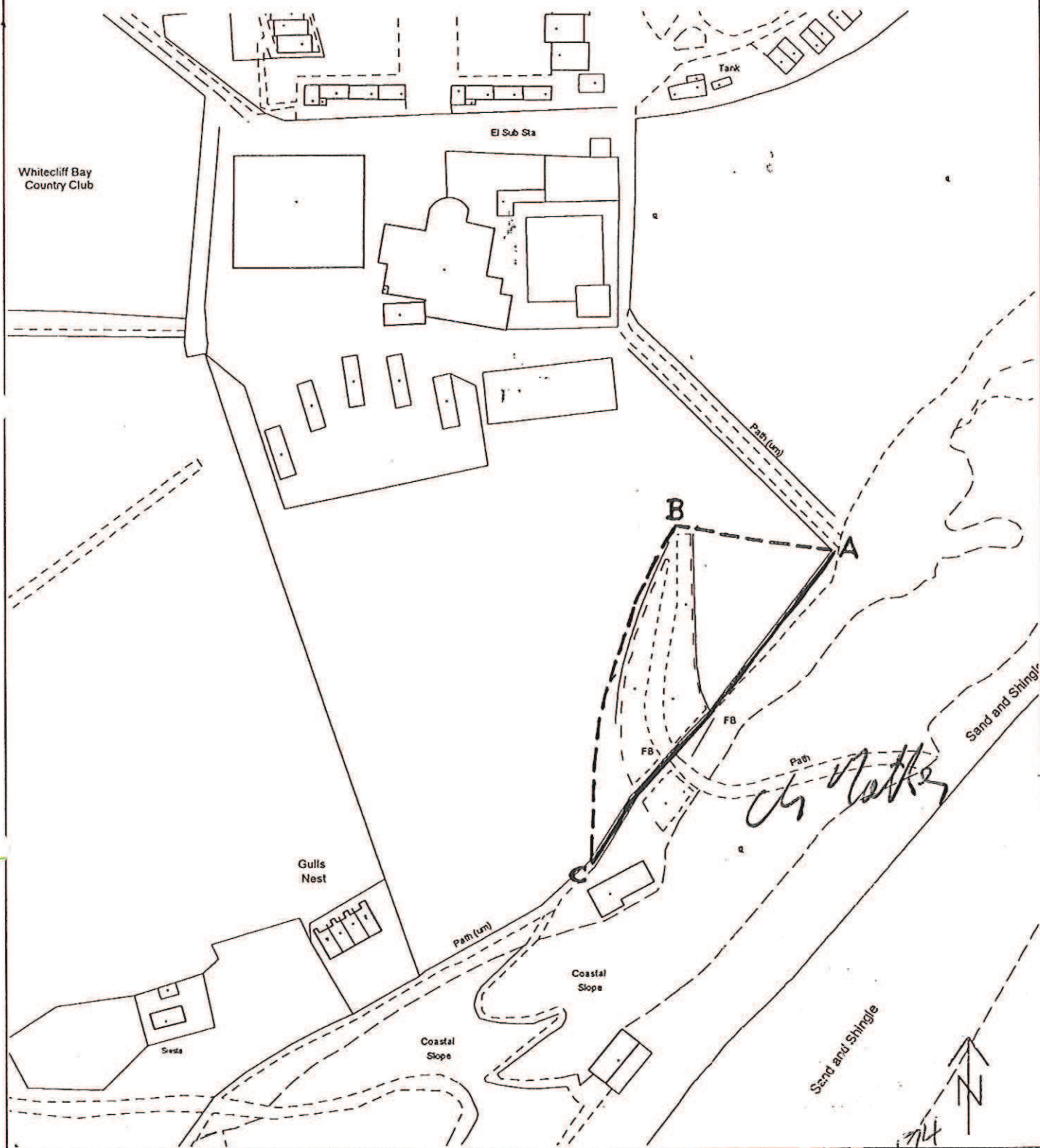
© Crown copyright and database rights 2015 Ordnance Survey Licence No. 100019229.



ISLE OF WIGHT COUNCIL  
 Alex Minns  
 Head of Commercial Services  
 Economy, Tourism & Leisure  
 County Hall  
 High Street  
 Newport  
 Isle of Wight, PO30 1UD

Highways Act 1980 s119  
 ISLE OF WIGHT COUNCIL  
 PUBLIC FOOTPATH BB7  
 TYNE LEDGE BEMBRIDGE  
 ISLE OF WIGHT DIVERSION  
 ORDER NO. 1 2015

**Public Footpath BB10 Diversion Order**  
**Route to be Extinguished A-C ( bold continuous line)**  
**Route to be Created A-B-C ( bold broken line)**



DIRECTORATE OF CORPORATE AND ENVIRONMENT SERVICES

ENGINEERING SERVICES  
 JUBILEE STORES, NEWPORT  
 ISLE OF WIGHT, PO30 2EH  
 Telephone : (01983) 825777

Stephen Matthews Bsc (Hons) C Eng MICE MIHT  
 Head of Engineering Services

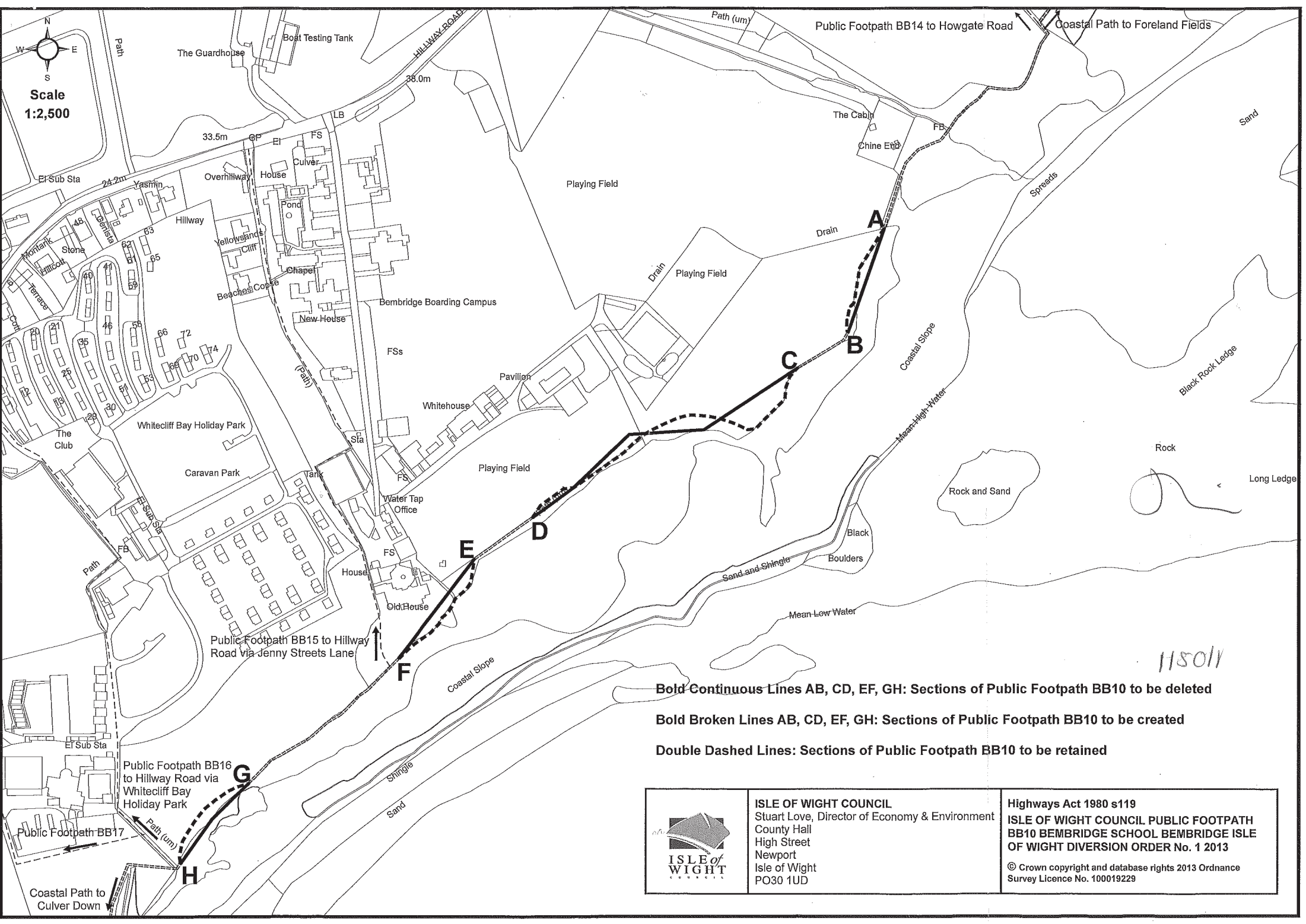
HIGHWAYS ACT 1980 s119

**PUBLIC FOOTPATH BB10 DIVERSION ORDER**  
**Whitecliff Bay Holiday Park**

Scale: 1/1250

Based upon (or reproduced from ) the OS 1/ 2500 map with the permission of the Controller of HM Stationary Office Crown copyright reserved. Ordnance Survey Licence: No 076694






Scale  
1:2,500

**Bold Continuous Lines AB, CD, EF, GH: Sections of Public Footpath BB10 to be deleted**

**Bold Broken Lines AB, CD, EF, GH: Sections of Public Footpath BB10 to be created**

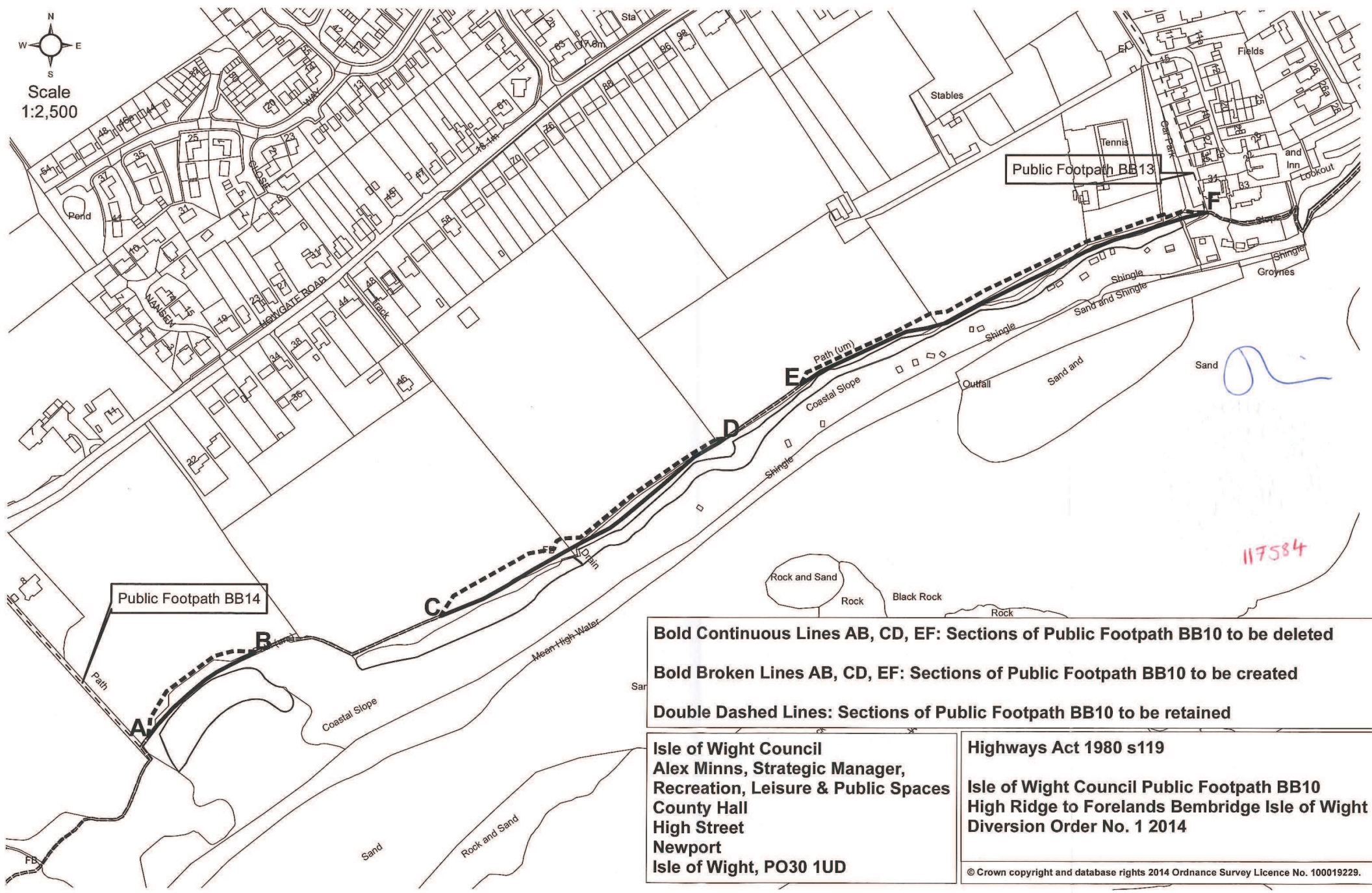
**Double Dashed Lines: Sections of Public Footpath BB10 to be retained**

 <p>ISLE of WIGHT</p>	<p><b>ISLE OF WIGHT COUNCIL</b> Stuart Love, Director of Economy &amp; Environment County Hall High Street Newport Isle of Wight PO30 1UD</p>	<p>Highways Act 1980 s119 <b>ISLE OF WIGHT COUNCIL PUBLIC FOOTPATH BB10 BEMBRIDGE SCHOOL BEMBRIDGE ISLE OF WIGHT DIVERSION ORDER No. 1 2013</b> © Crown copyright and database rights 2013 Ordnance Survey Licence No. 100019229</p>
--	---	--





Scale  
1:2,500

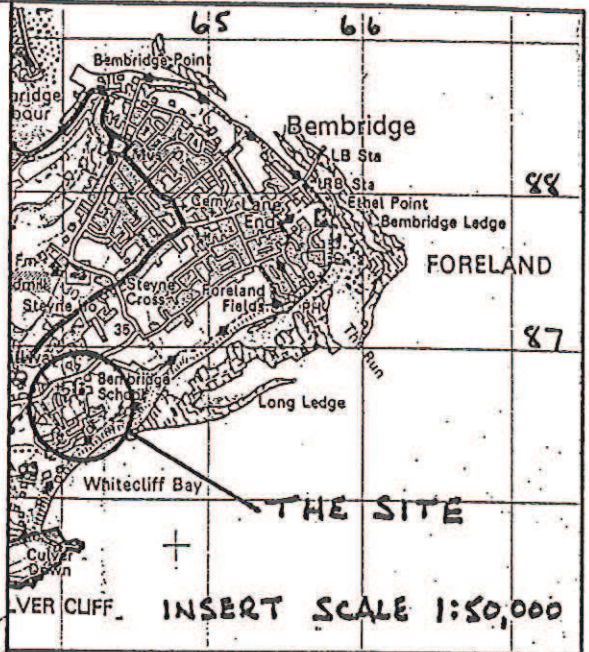
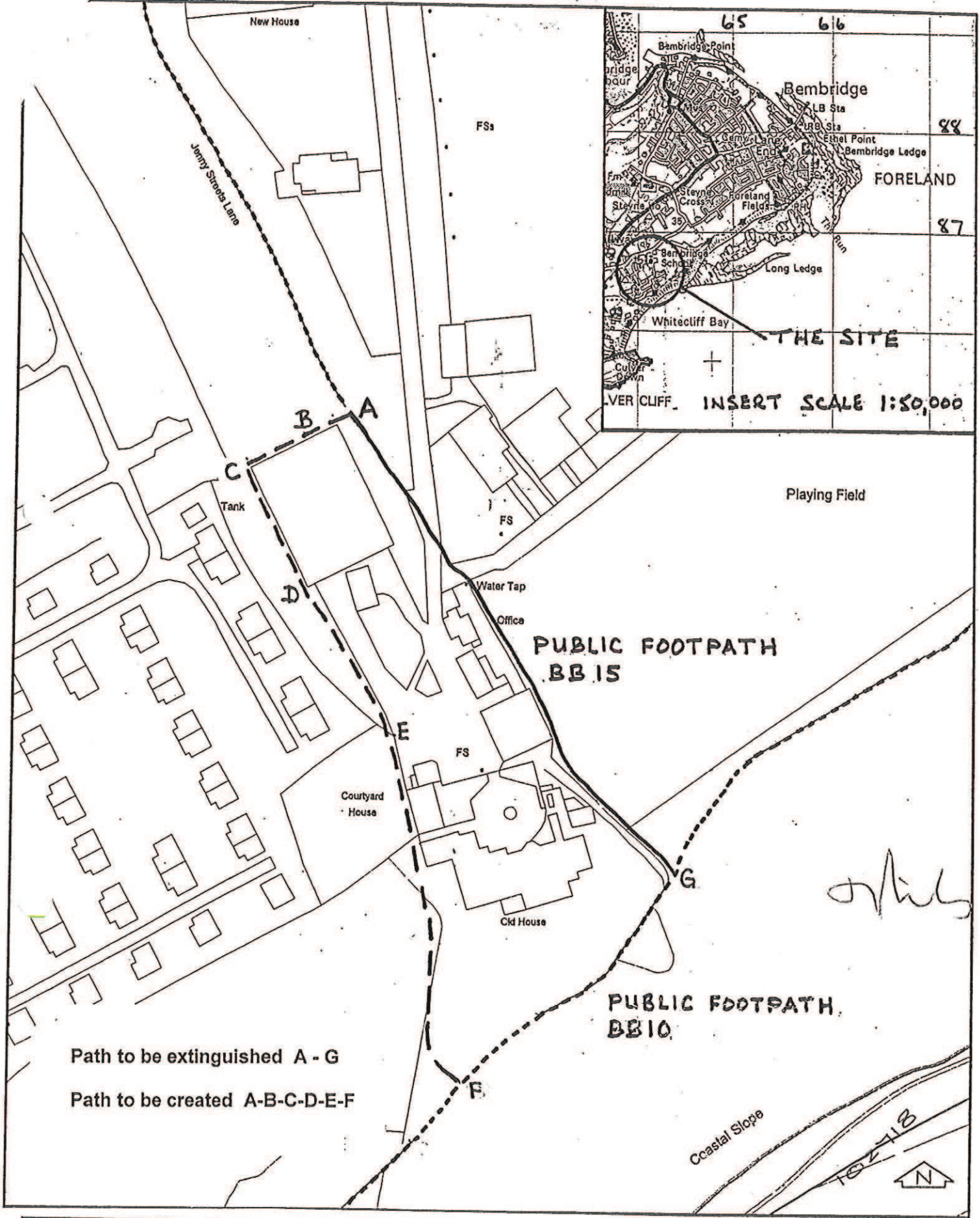


**Bold Continuous Lines AB, CD, EF: Sections of Public Footpath BB10 to be deleted**  
**Bold Broken Lines AB, CD, EF: Sections of Public Footpath BB10 to be created**  
**Double Dashed Lines: Sections of Public Footpath BB10 to be retained**

Isle of Wight Council  
Alex Minns, Strategic Manager,  
Recreation, Leisure & Public Spaces  
County Hall  
High Street  
Newport  
Isle of Wight, PO30 1UD

Highways Act 1980 s119  
Isle of Wight Council Public Footpath BB10  
High Ridge to Forelands Bembridge Isle of Wight  
Diversion Order No. 1 2014  
© Crown copyright and database rights 2014 Ordnance Survey Licence No. 100019229.





Path to be extinguished A - G  
 Path to be created A-B-C-D-E-F

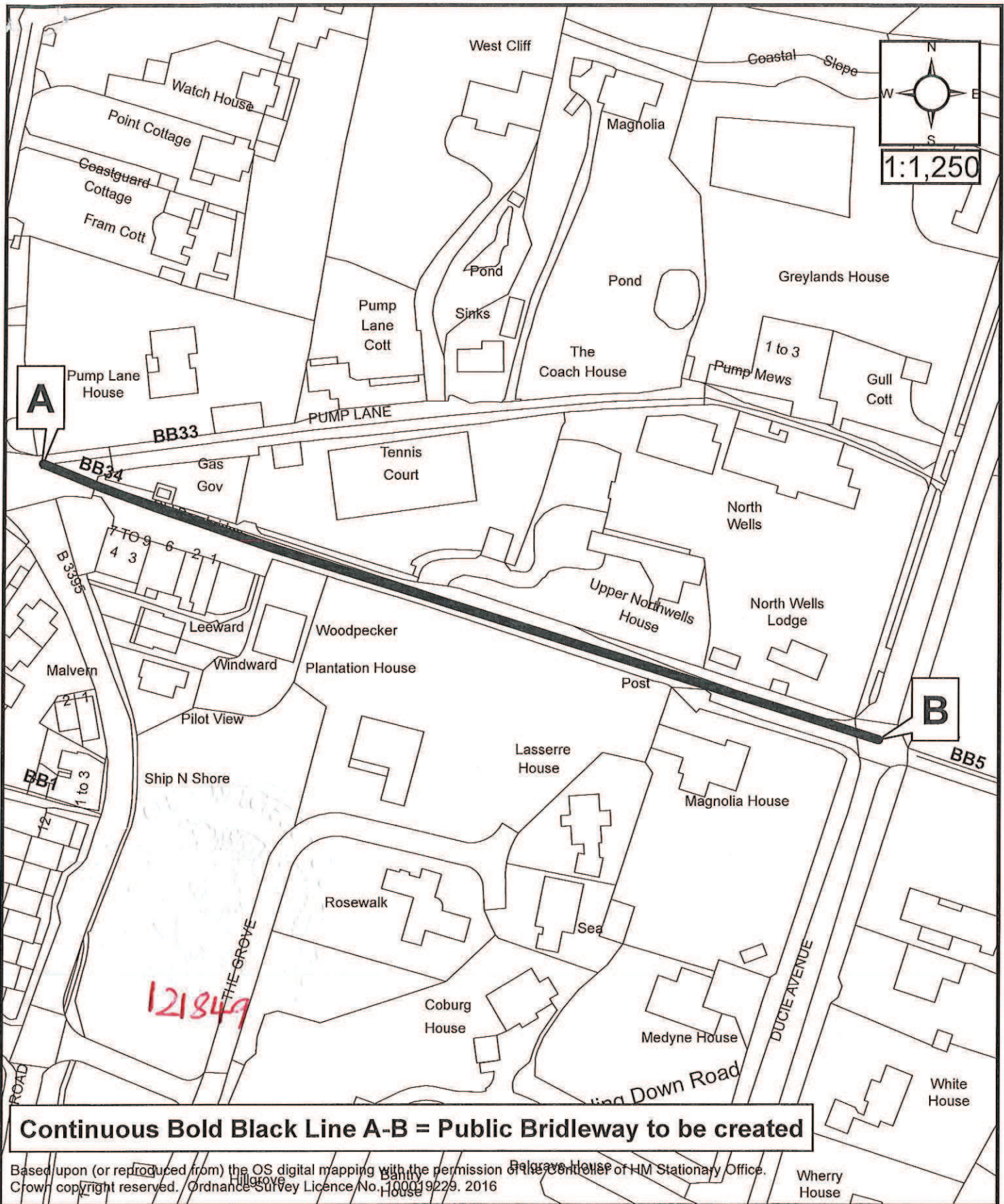
*of this*



**THE ISLE OF WIGHT COUNCIL**  
 Directorate of Economic Development and  
 Regeneration  
 Stephen Matthews Bsc (Hons) C Eng MICE MIHT  
 Head of Engineering Services  
 Enterprise House, St Cross Business Park  
 Newport IW, PO30 5WB

Highways Act 1980 s119 Scale 1/1250  
**ISLE OF WIGHT COUNCIL PUBLIC FOOTPATH  
 BB15 KINGSWOOD CENTRE BEMBRIDGE ISLE  
 OF WIGHT DIVERSION ORDER No 1 2006**  
 Based upon (or reproduced from) the OS digital mapping with the  
 permission of the Controller of HM Stationary Office Crown  
 copyright reserved. Ordnance Survey Licence: No 076694





**Continuous Bold Black Line A-B = Public Bridleway to be created**

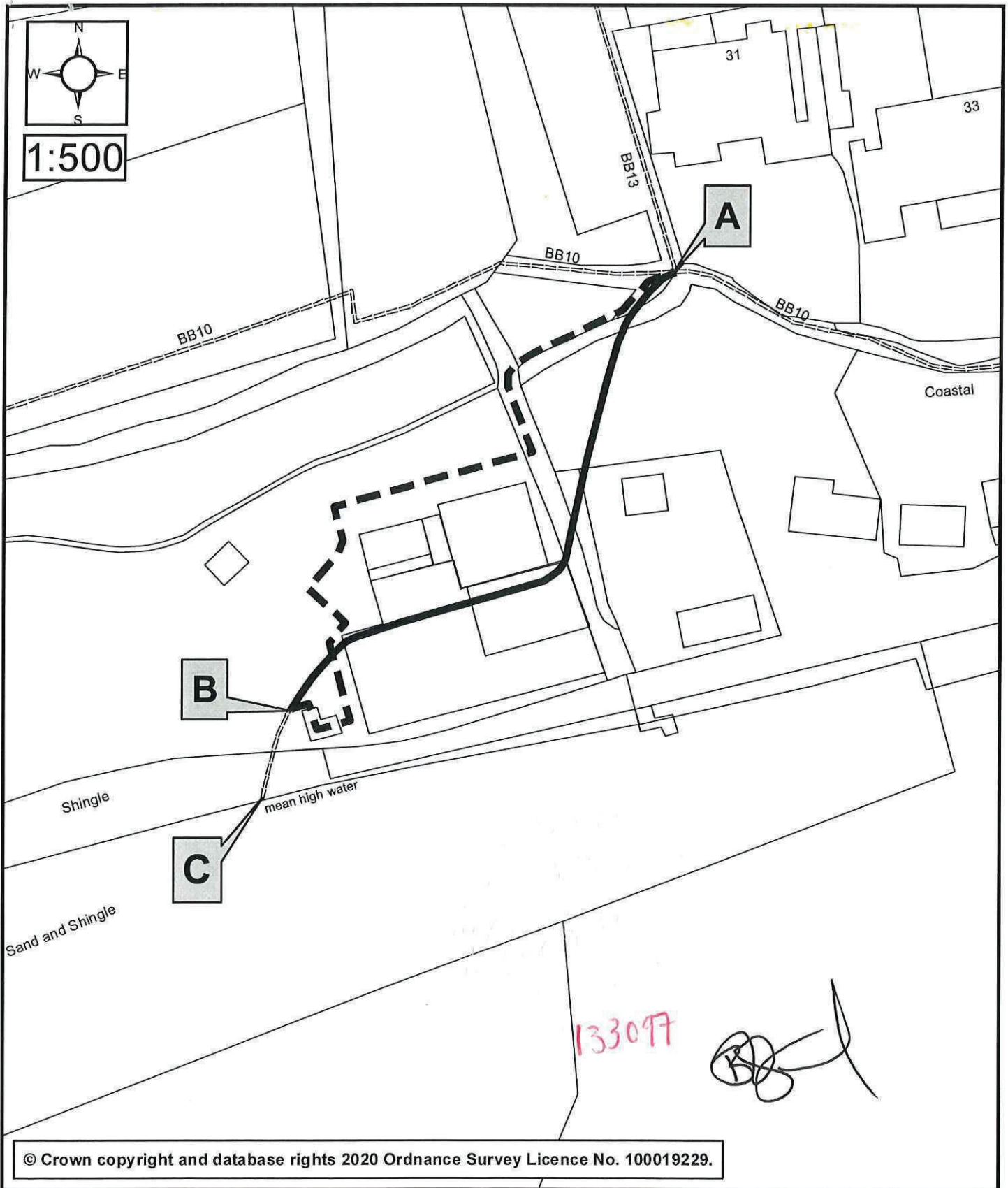
Based upon (or reproduced from) the OS digital mapping with the permission of the Controller of Her Majesty's Stationary Office. Crown copyright reserved. Ordnance Survey Licence No. 100019229. 2016



**ISLE OF WIGHT COUNCIL**  
**Alex Minns**  
**Head of Commercial Services**  
**Directorate of Place**  
**County Hall**  
**High Street**  
**Newport**  
**Isle of Wight**  
**PO30 1UD**

**Highways Act 1980 s26**  
**ISLE OF WIGHT COUNCIL PUBLIC**  
**BRIDLEWAY BB34 BEMBRIDGE**  
**ISLE OF WIGHT CREATION ORDER**  
**NO.1 2016**

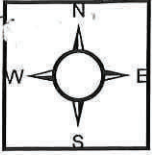




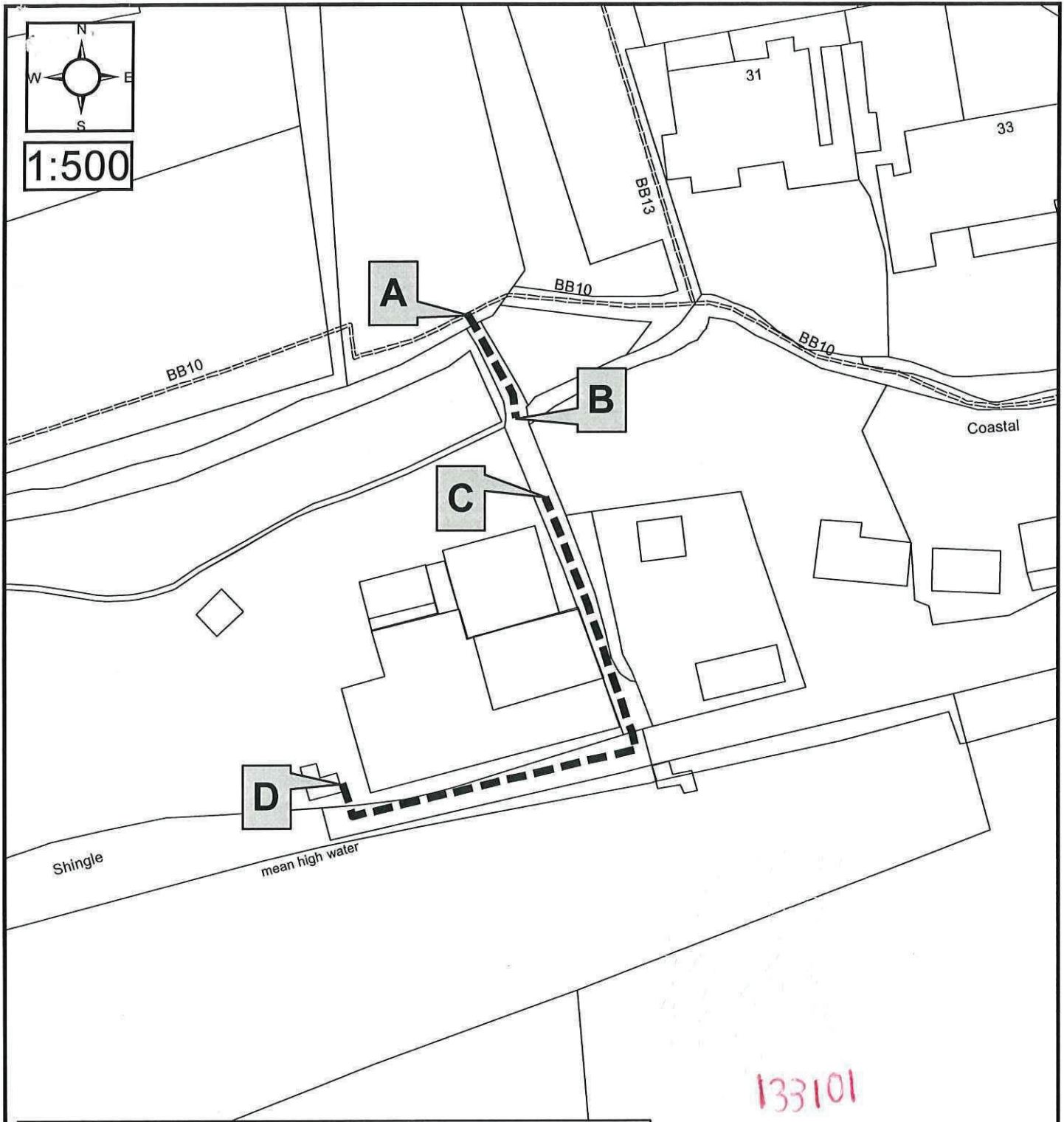
**ISLE OF WIGHT COUNCIL**  
 Directorate of Neighbourhoods  
 County Hall  
 High Street  
 Newport  
 Isle of Wight  
 PO30 1UD

**HIGHWAYS ACT 1980 s119**  
**ISLE OF WIGHT COUNCIL**  
**PUBLIC FOOTPATH BB40**  
**FORELANDS BEMBRIDGE**  
**ISLE OF WIGHT DIVERSION**  
**ORDER NO. 1 2020**





1:500



Public Footpaths to be created =  
Bold black dashed lines A-B (BB40A) and C-D (BB40B)

© Crown copyright and database rights 2020 Ordnance Survey Licence No. 100019229.

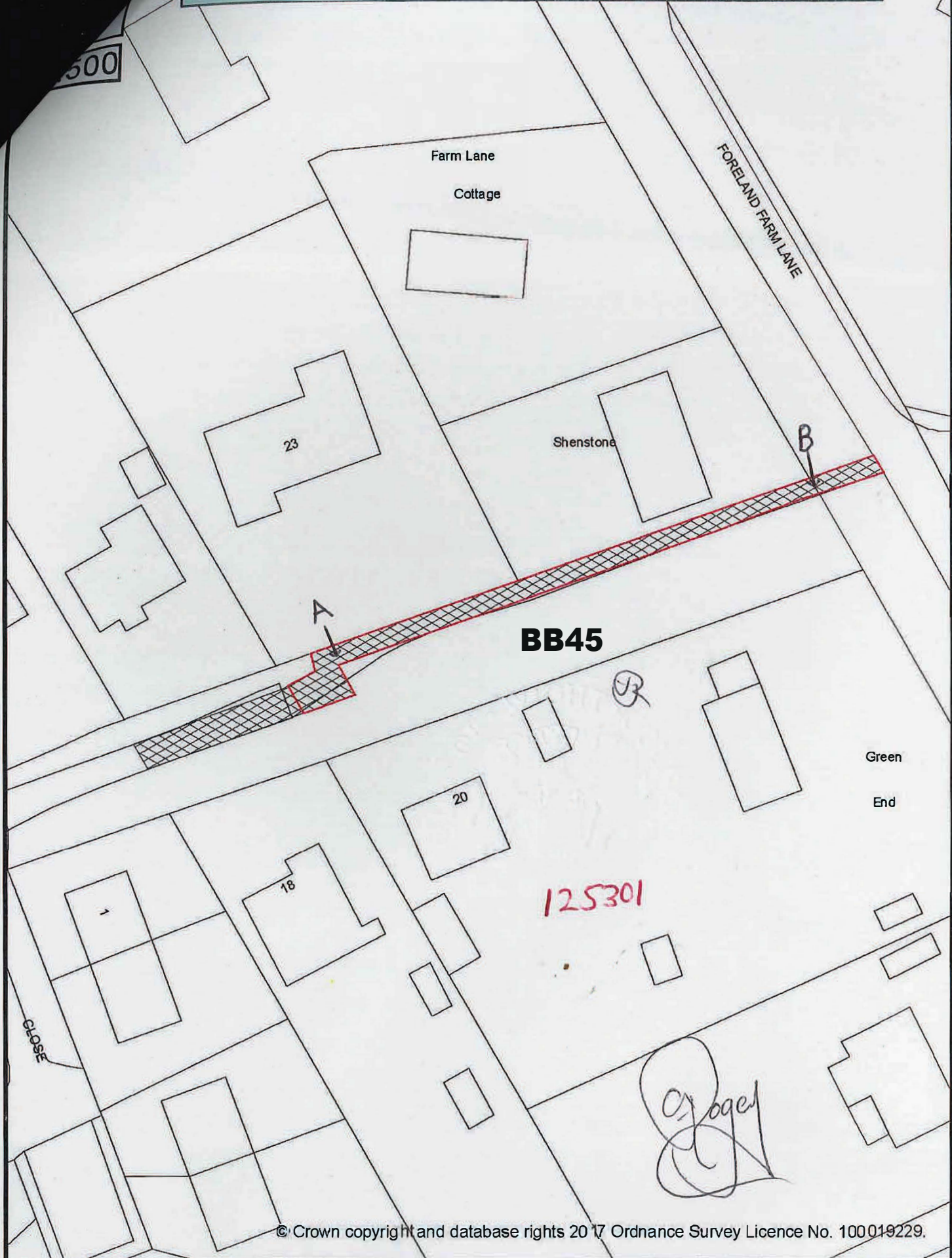


**ISLE OF WIGHT COUNCIL**  
Directorate of Neighbourhoods  
County Hall  
High Street  
Newport  
Isle of Wight  
PO30 1UD

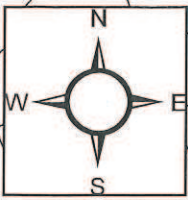
**HIGHWAYS ACT 1980 s26**  
**ISLE OF WIGHT COUNCIL**  
**PUBLIC FOOTPATHS BB40A**  
**AND BB40B FORELANDS**  
**BEMBRIDGE ISLE OF WIGHT**  
**CREATION ORDER NO. 1 2020**



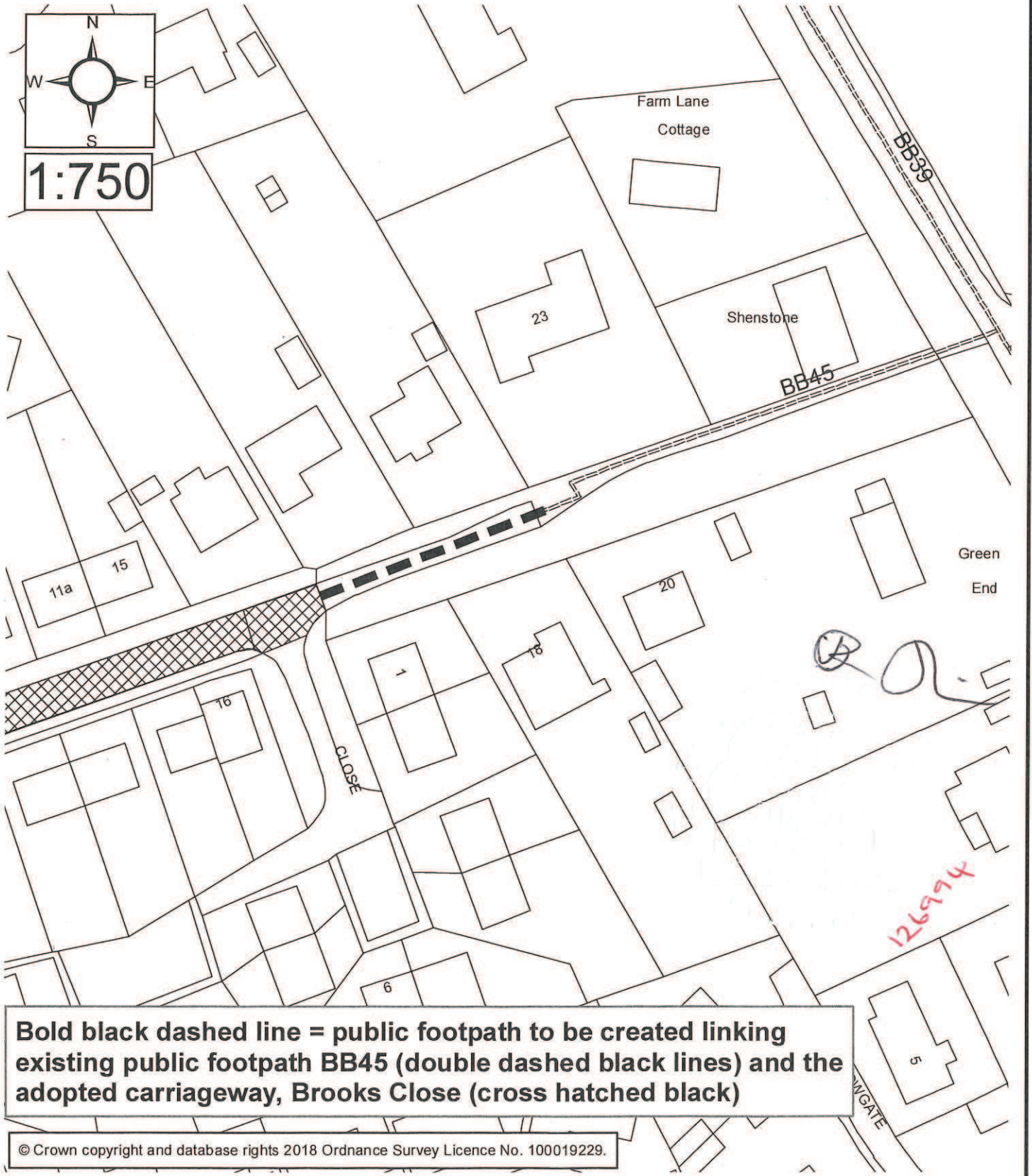
Brooks Close to Forelands Farm Lane footpath link  
Area cross-hatched - land to be dedicated as Public Footpath







1:750



**Bold black dashed line = public footpath to be created linking existing public footpath BB45 (double dashed black lines) and the adopted carriageway, Brooks Close (cross hatched black)**

© Crown copyright and database rights 2018 Ordnance Survey Licence No. 100019229.



**ISLE OF WIGHT COUNCIL**  
Wendy Perera, Head of Place  
Directorate of Place  
County Hall  
High Street  
Newport  
Isle of Wight  
PO30 1UD

**HIGHWAYS ACT 1980 s26**  
**ISLE OF WIGHT COUNCIL**  
**PUBLIC FOOTPATH BB45**  
**EXTENSION BROOKS**  
**CLOSE BEMBRIDGE**  
**ISLE OF WIGHT CREATION**  
**ORDER NO. 1 2018**