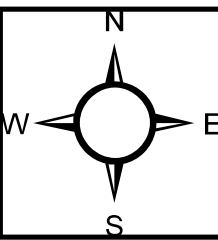





Carisbrooke

Freshwater

**Red line = closed section
to motor vehicles**



Path Type

-  Footpath
-  Bridleway
-  BOAT

© Crown copyright and database rights
 2018 Ordnance Survey Licence No. 100019229.
 This is not a Definitive Map -
 It is provided for indication purposes only